













# SFRA Sligo County Development Plan 2024-2030

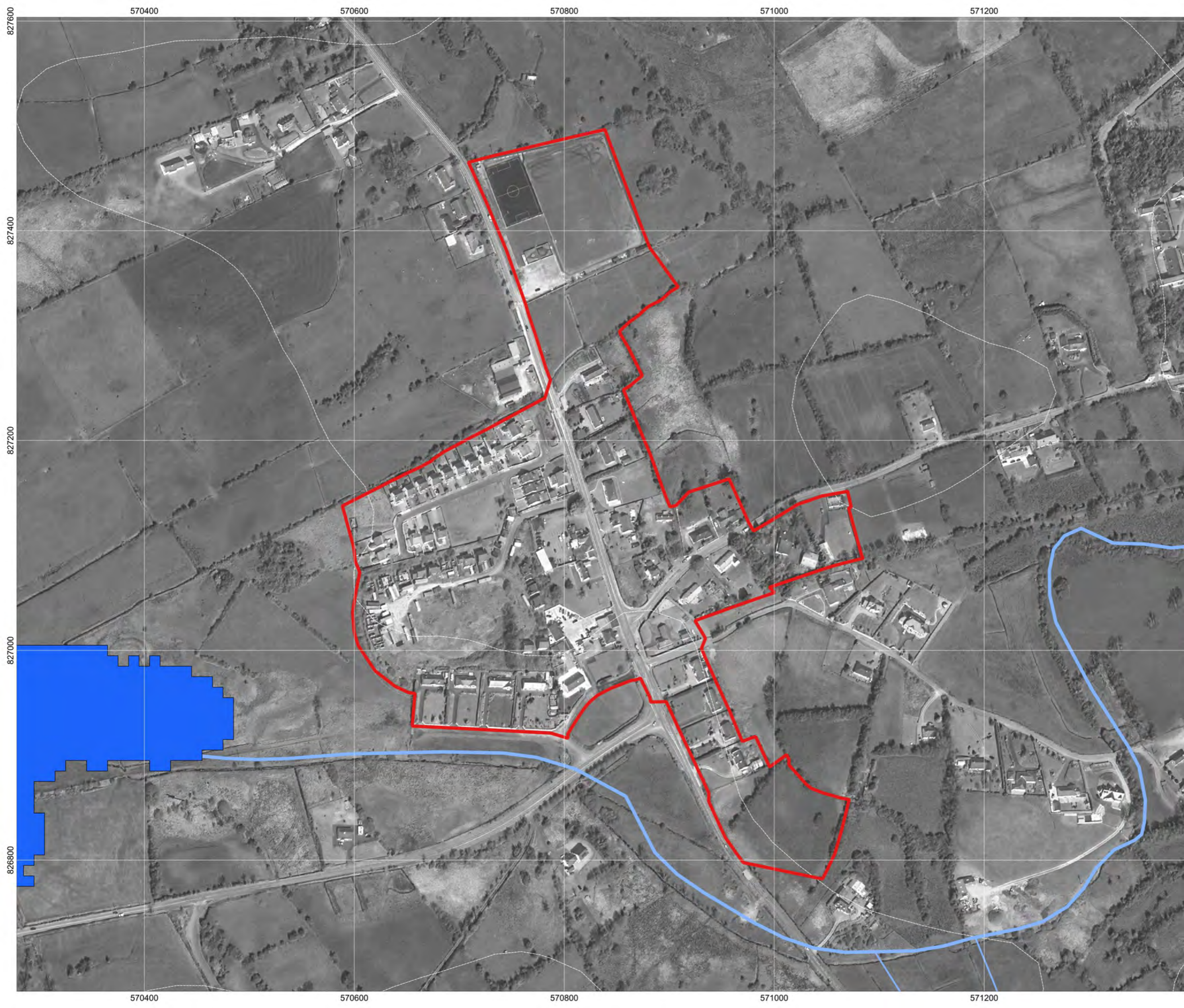
Ballygawley  
(Rural Village Unserviced)  
OPW National Coastal Flood  
Hazard Mapping (NCFHM)

-  Settlement Boundary
-  Other County Boundary
-  WFD River Sub Basin
-  Lake
-  River or Stream

- ### NCFHM
-  Present Day Scenario  
1% AEP
  -  Present Day Scenario  
0.5% AEP
  -  Present Day Scenario  
0.1% AEP
  -  Mid-Range Future  
Scenario 0.1% AEP
  -  High-End Future  
Scenario 0.1% AEP
  -  High-End + Future  
Scenario 0.1% AEP
  -  High-End ++ Future  
Scenario 0.1% AEP



Coordinates in ITM  
© Google 2024  
© OSI & EPA (CC BY 4.0) / EU DEM  
Contains Office of Public Works information  
© Office of Public Works



# SFRA Sligo County Development Plan 2024-2030

Ballygawley  
(Rural Village Unserviced)  
GSI Historical Flood Data and  
Groundwater Flooding  
Predictive Modeling

- Settlement Boundary
- Other County Boundary
- WFD River Sub Basin
- Lake
- River or Stream

## GSI Groundwater Flooding Predictive Model

- High Probability
- Medium Probability
- Low Probability

## GSI Historical Flood Data

- Surface Water Flooding**
  - Winter 2015-2016 Surface Water Flooding
- Maximum Historic Groundwater Flooding**
  - Groundwater
  - Groundwater/Surface Water










Coordinates in ITM  
© Google 2024  
© OSI & EPA (CC BY 4.0) / EU DEM  
Contains Irish Public Sector Data  
(Geological Survey Ireland) (CC BY-NC-ND 4.0)



# SFRA Sligo County Development Plan 2024-2030

Ballygawley  
(Rural Village Unserviced)  
Indicative Flood Zones

-  Settlement Boundary
  -  Other County Boundary
  -  WFD River Sub Basin
  -  Lake
  -  River or Stream
- Indicative Flood Zones**
-  Flood Zone A
  -  Flood Zone B





Coordinates in ITM  
© Google 2024  
© OSI & EPA (CC BY 4.0) / EU DEM



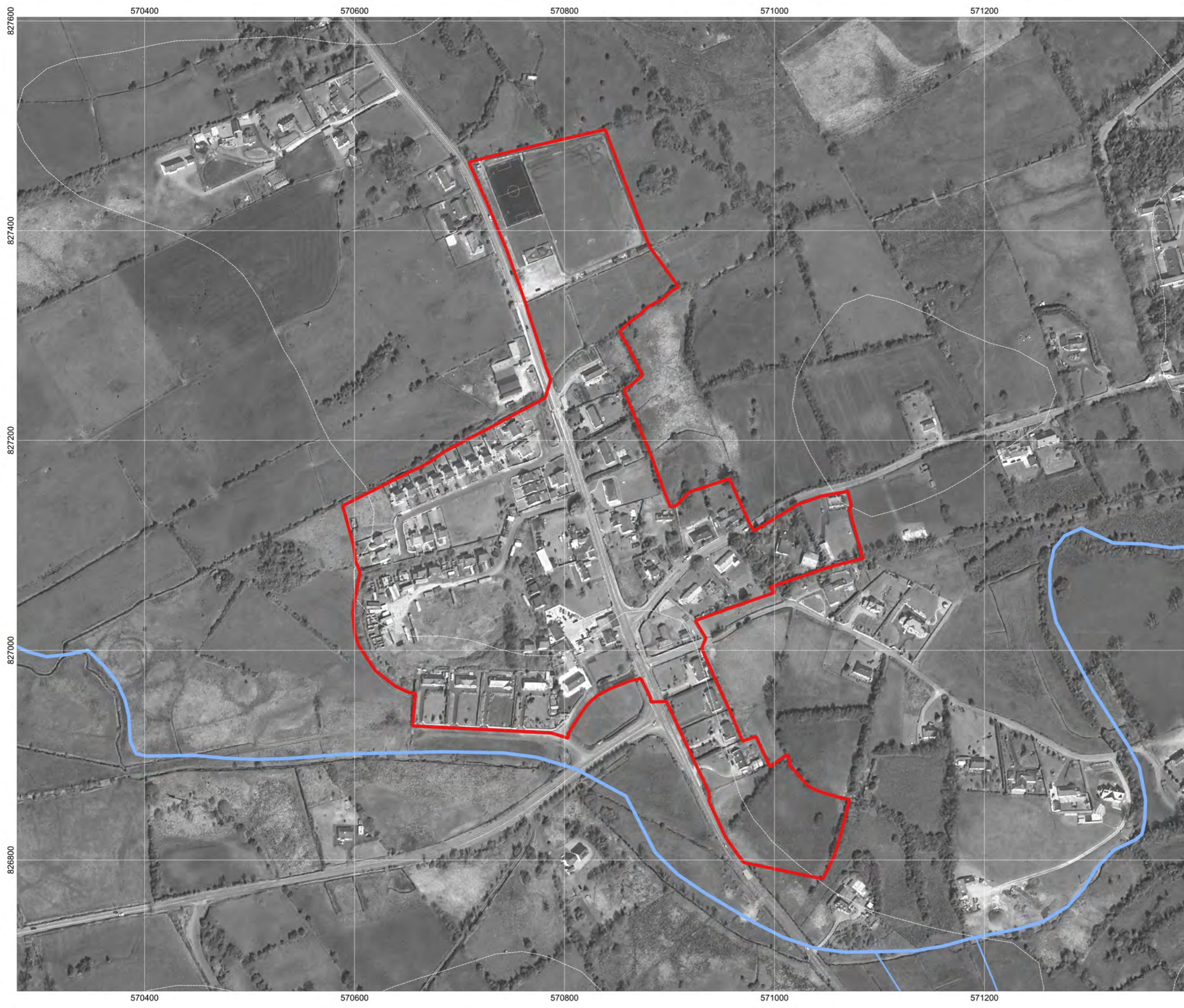
# SFRA Sligo County Development Plan 2024-2030

Ballygawley  
(Rural Village Unserviced)  
Land Use Zoning with  
Indicative Flood Zone  
Overlaid

-  Settlement Boundary
-  WFD River Sub Basin





Coordinates in ITM  
© Google 2024  
© OSI & EPA (CC BY 4.0) / EU DEM



# SFRA Sligo County Development Plan 2024-2030

Ballygawley  
(Rural Village Unserviced)  
Land Use Zoning and  
Indicative Flood Zone  
Intersects


-  Settlement Boundary
-  WFD River Sub Basin



Coordinates in ITM  
© Google 2024  
© OSI & EPA (CC BY 4.0) / EU DEM

# SFRA Sligo County Development Plan 2024-2030




Ballymote  
(Town)  
OPW Historical Flood Data

-  Settlement Boundary
  -  Other County Boundary
  -  WFD River Sub Basins
  -  Lake
  -  River or Stream
- OPW Past Flood Events**
-  Single Flood Event
  -  Recurring Flood Event
  -  Past Flood Extents




### Land Commission

-  Benefited Land

### Drainage District

-  Channel
-  Embankment
-  Benefited Land

### Arterial Drainage Scheme






-  Channel
-  Embankment
-  Benefited Land









Coordinates in ITM  
© Google 2024  
© OSI & EPA (CC BY 4.0) / EU DEM  
Contains Office of Public Works information  
© Office of Public Works

# SFRA Sligo County Development Plan 2024-2030

Ballymote  
(Town)  
OPW Catchment Flood Risk  
Assessment & Management  
(CFRAM) & National  
Indicative Fluvial Mapping  
(NIFM) Present Day Scenario

-  Settlement Boundary
-  Other County Boundary
-  WFD River Sub Basin
-  Lake
-  River or Stream

### CFRAM Present Day

-  Fluvial 10% AEP
-  Fluvial 1% AEP
-  Fluvial 0.1% AEP
-  Coastal 10% AEP
-  Coastal 0.5% AEP
-  Coastal 0.1% AEP

### NIFM Present Day






-  NIFM 5% AEP
-  NIFM 1% AEP
-  NIFM 0.1% AEP









Coordinates in ITM  
© Google 2024  
© OSI & EPA (CC BY 4.0) / EU DEM  
Contains Office of Public Works information  
© Office of Public Works

# SFRA Sligo County Development Plan 2024-2030



Ballymote  
(Town)  
OPW Catchment Flood Risk  
Assessment & Management  
(CFRAM) & National  
Indicative Fluvial Mapping  
(NIFM) Mid-Range Future  
Scenario

-  Settlement Boundary
-  Other County Boundary
-  WFD River Sub Basin
-  Lake
-  River or Stream

### CFRAM Mid-Range Future Scenario

-  Fluvial 10% AEP
-  Fluvial 1% AEP
-  Fluvial 0.1% AEP
-  Coastal 10% AEP
-  Coastal 0.5% AEP
-  Coastal 0.1% AEP

### NIFM Mid-Range Future Scenario

-  NIFM 5% AEP
-  NIFM 1% AEP
-  NIFM 0.1% AEP

















Coordinates in ITM  
© Google 2024  
© OSI & EPA (CC BY 4.0) / EU DEM  
Contains Office of Public Works information  
© Office of Public Works



# SFRA Sligo County Development Plan 2024-2030

Ballymote  
(Town)  
OPW Catchment Flood Risk  
Assessment & Management  
(CFRAM) & National  
Indicative Fluvial Mapping  
(NIFM) High-End Future  
Scenario






-  Settlement Boundary
  -  Other County Boundary
  -  WFD River Sub Basin
  -  Lake
  -  River or Stream
- CFRAM High-End Future Scenario**
-  Fluvial 10% AEP
  -  Fluvial 1% AEP
  -  Fluvial 0.1% AEP
  -  Coastal 10% AEP
  -  Coastal 0.5% AEP
  -  Coastal 0.1% AEP
- NIFM High-End Future Scenario**
-  NIFM 5% AEP
  -  NIFM 1% AEP
  -  NIFM 0.1% AEP










Coordinates in ITM  
© Google 2024  
© OSI & EPA (CC BY 4.0) / EU DEM  
Contains Office of Public Works information  
© Office of Public Works

# SFRA Sligo County Development Plan 2024-2030

Ballymote  
(Town)  
OPW National Coastal Flood  
Hazard Mapping (NCFHM)

-  Settlement Boundary
-  Other County Boundary
-  WFD River Sub Basin
-  Lake
-  River or Stream

## NCFHM






-  Present Day Scenario  
1% AEP
-  Present Day Scenario  
0.5% AEP
-  Present Day Scenario  
0.1% AEP
-  Mid-Range Future  
Scenario 0.1% AEP
-  High-End Future  
Scenario 0.1% AEP
-  High-End + Future  
Scenario 0.1% AEP
-  High-End ++ Future  
Scenario 0.1% AEP






Coordinates in ITM  
© Google 2024  
© OSI & EPA (CC BY 4.0) / EU DEM  
Contains Office of Public Works information  
© Office of Public Works

# SFRA Sligo County Development Plan 2024-2030

Ballymote  
(Town)  
GSI Historical Flood Data and  
Groundwater Flooding  
Predictive Modeling

-  Settlement Boundary
-  Other County Boundary
-  WFD River Sub Basin
-  Lake
-  River or Stream

## GSI Groundwater Flooding Predictive Model

-  High Probability
-  Medium Probability
-  Low Probability

## GSI Historical Flood Data

- Surface Water Flooding**
  -  Winter 2015-2016 Surface Water Flooding
- Maximum Historic Groundwater Flooding**
  -  Groundwater
  -  Groundwater/Surface Water








Coordinates in ITM  
© Google 2024  
© OSI & EPA (CC BY 4.0) / EU DEM  
Contains Irish Public Sector Data  
(Geological Survey Ireland) (CC BY-NC-ND 4.0)



# SFRA Sligo County Development Plan 2024-2030

Ballymote  
(Town)

## Indicative Flood Zones

-  Settlement Boundary
-  Other County Boundary
-  WFD River Sub Basin
-  Lake
-  River or Stream

## Indicative Flood Zones



-  Flood Zone A
-  Flood Zone B





Coordinates in ITM  
© Google 2024  
© OSI & EPA (CC BY 4.0) / EU DEM

# SFRA Sligo County Development Plan 2024-2030

Ballymote  
(Town)  
Land Use Zoning with  
Indicative Flood Zone  
Overlaid

-  Settlement Boundary
-  WFD River Sub Basin

### Indicative Flood Zones

-  Flood Zone A
-  Flood Zone B

### Land Use Zoning

-  BIE - business, industrial, enterprise
-  CF - Community Facilities
-  eRES - existing residential areas
-  MIX - mixed uses
-  nRES - new residential uses
-  OS - open space and recreational amenities
-  SLR LT (RES) - Strategic Land Reserve long term strategic & sustainable development site (residential)
-  TU - transport and utilities infrastructure



Coordinates in ITM  
© Google 2024  
© OSI & EPA (CC BY 4.0) / EU DEM

# SFRA Sligo County Development Plan 2024-2030

Ballymote  
(Town)  
Land Use Zoning and  
Indicative Flood Zone  
Intersects






-  Settlement Boundary
-  WFD River Sub Basin
- Land Use Zoning & Indicative Flood Zone Intersects**
-  BIE - business, industrial, enterprise
-  CF - Community Facilities
-  eRES - existing residential areas
-  MIX - mixed uses
-  nRES - new residential uses
-  OS - open space and recreational amenities
-  TU - transport and utilities infrastructure





Coordinates in ITM  
© Google 2024  
© OSI & EPA (CC BY 4.0) / EU DEM

# SFRA Sligo County Development Plan 2024-2030

Ballysadare  
(Satellite Village)  
OPW Historical Flood Data

-  Settlement Boundary
-  Other County Boundary
-  WFD River Sub Basins
-  Lake
-  River or Stream




### OPW Past Flood Events

-  Single Flood Event
-  Recurring Flood Event
-  Past Flood Extents




### Land Commission

-  Benefited Land

### Drainage District

-  Channel
-  Embankment
-  Benefited Land

### Arterial Drainage Scheme















-  Channel
-  Embankment
-  Benefited Land



Coordinates in ITM  
© Google 2024  
© OSI & EPA (CC BY 4.0) / EU DEM  
Contains Office of Public Works information  
© Office of Public Works

# SFRA Sligo County Development Plan 2024-2030

Ballysadare  
(Satellite Village)  
OPW Catchment Flood Risk  
Assessment & Management  
(CFRAM) & National  
Indicative Fluvial Mapping  
(NIFM) Present Day Scenario

-  Settlement Boundary
  -  Other County Boundary
  -  WFD River Sub Basin
  -  Lake
  -  River or Stream
- CFRAM Present Day**
-  Fluvial 10% AEP
  -  Fluvial 1% AEP
  -  Fluvial 0.1% AEP
  -  Coastal 10% AEP
  -  Coastal 0.5% AEP
  -  Coastal 0.1% AEP
- NIFM Present Day**
-  NIFM 5% AEP
  -  NIFM 1% AEP
  -  NIFM 0.1% AEP

















Coordinates in ITM  
© Google 2024  
© OSI & EPA (CC BY 4.0) / EU DEM  
Contains Office of Public Works information  
© Office of Public Works



# SFRA Sligo County Development Plan 2024-2030

Ballysadare  
(Satellite Village)  
OPW Catchment Flood Risk  
Assessment & Management  
(CFRAM) & National  
Indicative Fluvial Mapping  
(NIFM) Mid-Range Future  
Scenario






-  Settlement Boundary
  -  Other County Boundary
  -  WFD River Sub Basin
  -  Lake
  -  River or Stream
- CFRAM Mid-Range Future Scenario**
-  Fluvial 10% AEP
  -  Fluvial 1% AEP
  -  Fluvial 0.1% AEP
  -  Coastal 10% AEP
  -  Coastal 0.5% AEP
  -  Coastal 0.1% AEP
- NIFM Mid-Range Future Scenario**
-  NIFM 5% AEP
  -  NIFM 1% AEP
  -  NIFM 0.1% AEP









Coordinates in ITM  
© Google 2024  
© OSI & EPA (CC BY 4.0) / EU DEM  
Contains Office of Public Works information  
© Office of Public Works

# SFRA Sligo County Development Plan 2024-2030

Ballysadare  
(Satellite Village)  
OPW Catchment Flood Risk  
Assessment & Management  
(CFRAM) & National  
Indicative Fluvial Mapping  
(NIFM) High-End Future  
Scenario

-  Settlement Boundary
-  Other County Boundary
-  WFD River Sub Basin
-  Lake
-  River or Stream

## CFRAM High-End Future Scenario

-  Fluvial 10% AEP
-  Fluvial 1% AEP
-  Fluvial 0.1% AEP
-  Coastal 10% AEP
-  Coastal 0.5% AEP
-  Coastal 0.1% AEP

## NIFM High-End Future Scenario













-  NIFM 5% AEP
-  NIFM 1% AEP
-  NIFM 0.1% AEP



Coordinates in ITM  
© Google 2024  
© OSI & EPA (CC BY 4.0) / EU DEM  
Contains Office of Public Works information  
© Office of Public Works

# SFRA Sligo County Development Plan 2024-2030

Ballysadare  
(Satellite Village)  
OPW National Coastal Flood  
Hazard Mapping (NCFHM)

-  Settlement Boundary
  -  Other County Boundary
  -  WFD River Sub Basin
  -  Lake
  -  River or Stream
- NCFHM**
-  Present Day Scenario 1% AEP
  -  Present Day Scenario 0.5% AEP
  -  Present Day Scenario 0.1% AEP
  -  Mid-Range Future Scenario 0.1% AEP
  -  High-End Future Scenario 0.1% AEP
  -  High-End + Future Scenario 0.1% AEP
  -  High-End ++ Future Scenario 0.1% AEP



Coordinates in ITM  
© Google 2024  
© OSI & EPA (CC BY 4.0) / EU DEM  
Contains Office of Public Works information  
© Office of Public Works

# SFRA Sligo County Development Plan 2024-2030

Ballysadare  
(Satellite Village)  
GSI Historical Flood Data and  
Groundwater Flooding  
Predictive Modeling

-  Settlement Boundary
  -  Other County Boundary
  -  WFD River Sub Basin
  -  Lake
  -  River or Stream
- GSI Groundwater Flooding Predictive Model**
-  High Probability
  -  Medium Probability
  -  Low Probability
- GSI Historical Flood Data**
- Surface Water Flooding**
-  Winter 2015-2016 Surface Water Flooding
- Maximum Historic Groundwater Flooding**
-  Groundwater
  -  Groundwater/Surface Water

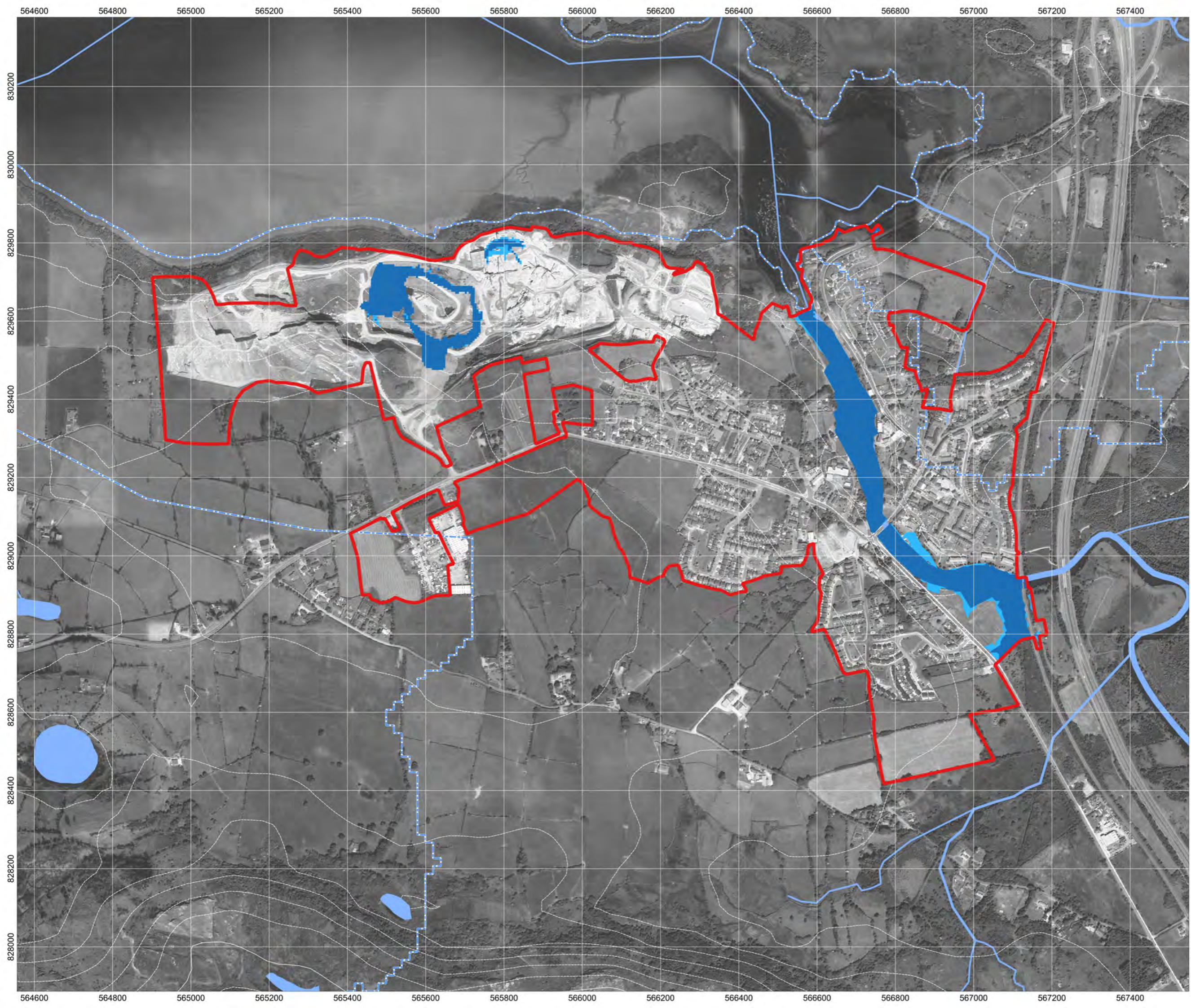


Coordinates in ITM  
© Google 2024  
© OSI & EPA (CC BY 4.0) / EU DEM  
Contains Irish Public Sector Data  
(Geological Survey Ireland) (CC BY-NC-ND 4.0)

# SFRA Sligo County Development Plan 2024-2030

Ballysadare  
(Satellite Village)  
Indicative Flood Zones

-  Settlement Boundary
  -  Other County Boundary
  -  WFD River Sub Basin
  -  Lake
  -  River or Stream
- Indicative Flood Zones
-  Flood Zone A
  -  Flood Zone B



Coordinates in ITM  
© Google 2024  
© OSI & EPA (CC BY 4.0) / EU DEM

# SFRA Sligo County Development Plan 2024-2030

Ballysadare  
(Satellite Village)  
Land Use Zoning with  
Indicative Flood Zone  
Overlaid










-  Settlement Boundary
-  WFD River Sub Basin
-  Lake
  
- Indicative Flood Zones**
-  Flood Zone A
-  Flood Zone B
  
- Land Use Zoning**
-  BIE - business, industrial, enterprise
-  CF - Community Facilities
-  eRES - existing residential areas
-  MIX - mixed uses
-  nRES - new residential uses
-  NRR - natural resource reservation
-  OS - open space and recreational amenities
-  SLR - BIE Strategic Land Reserve
-  SLR LT (RES) - Strategic Land Reserve long term strategic & sustainable development site (residential)
-  TU - transport and utilities infrastructure



Coordinates in ITM  
© Google 2024  
© OSI & EPA (CC BY 4.0) / EU DEM

# SFRA Sligo County Development Plan 2024-2030

Ballysadare  
(Satellite Village)  
Land Use Zoning and  
Indicative Flood Zone  
Intersects

-  Settlement Boundary
-  WFD River Sub Basin
-  Lake
- Land Use Zoning & Indicative Flood Zone Intersects**
-  CF - Community Facilities
-  eRES - existing residential areas
-  MIX - mixed uses
-  NRR - natural resource reservation
-  OS - open space and recreational amenities
-  TU - transport and utilities infrastructure



Coordinates in ITM  
© Google 2024  
© OSI & EPA (CC BY 4.0) / EU DEM

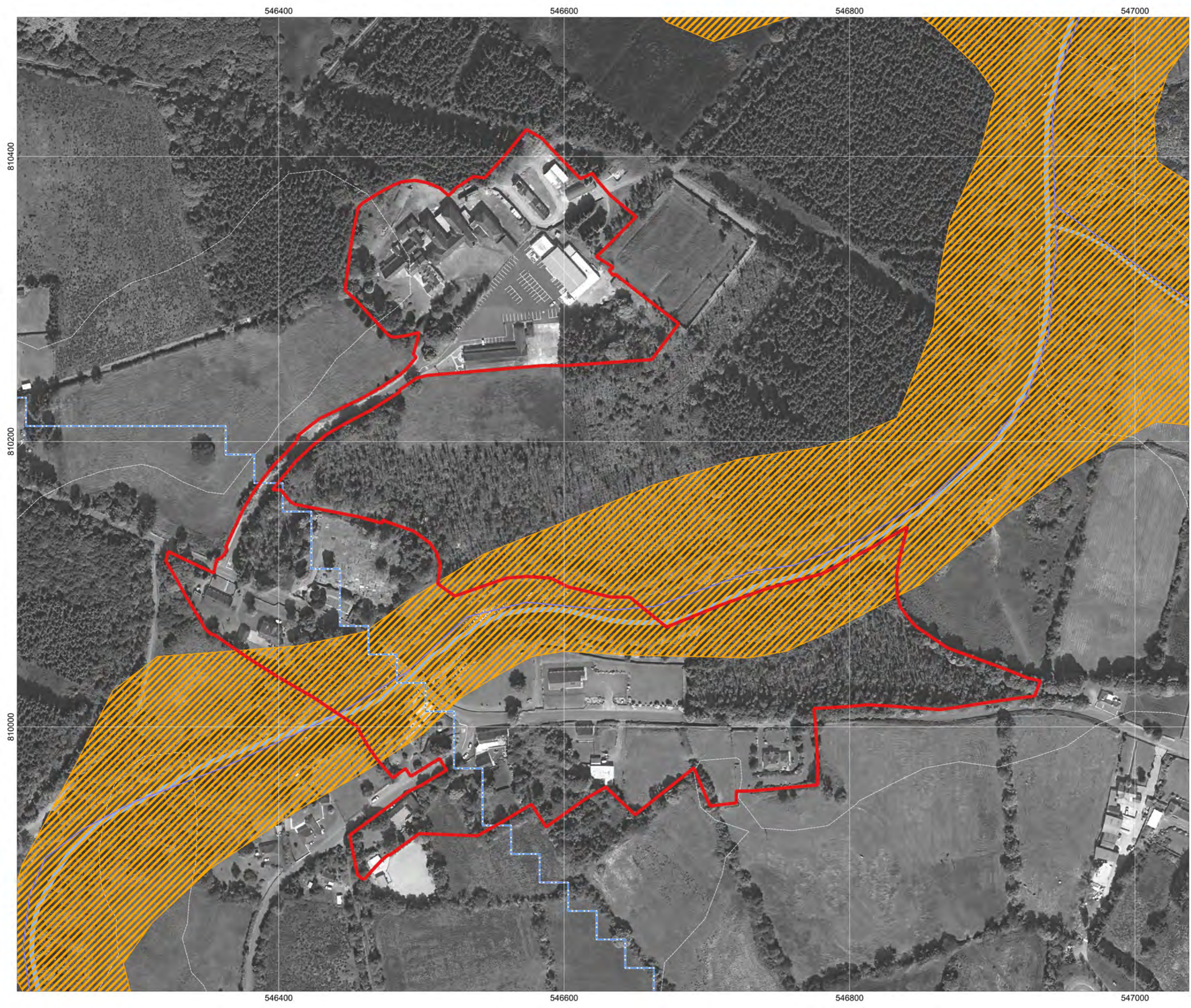
# SFRA Sligo County Development Plan 2024-2030

Banada  
(Rural Village Unserviced)  
OPW Historical Flood Data

-  Settlement Boundary
-  Other County Boundary
-  WFD River Sub Basins
-  Lake
-  River or Stream
- OPW Past Flood Events**
-  Single Flood Event
-  Recurring Flood Event
-  Past Flood Extents
- Land Commission**
-  Benefited Land
- Drainage District**
-  Channel
-  Embankment
-  Benefited Land
- Arterial Drainage Scheme**
-  Channel
-  Embankment
-  Benefited Land

















Coordinates in ITM  
© Google 2024  
© OSI & EPA (CC BY 4.0) / EU DEM  
Contains Office of Public Works information  
© Office of Public Works





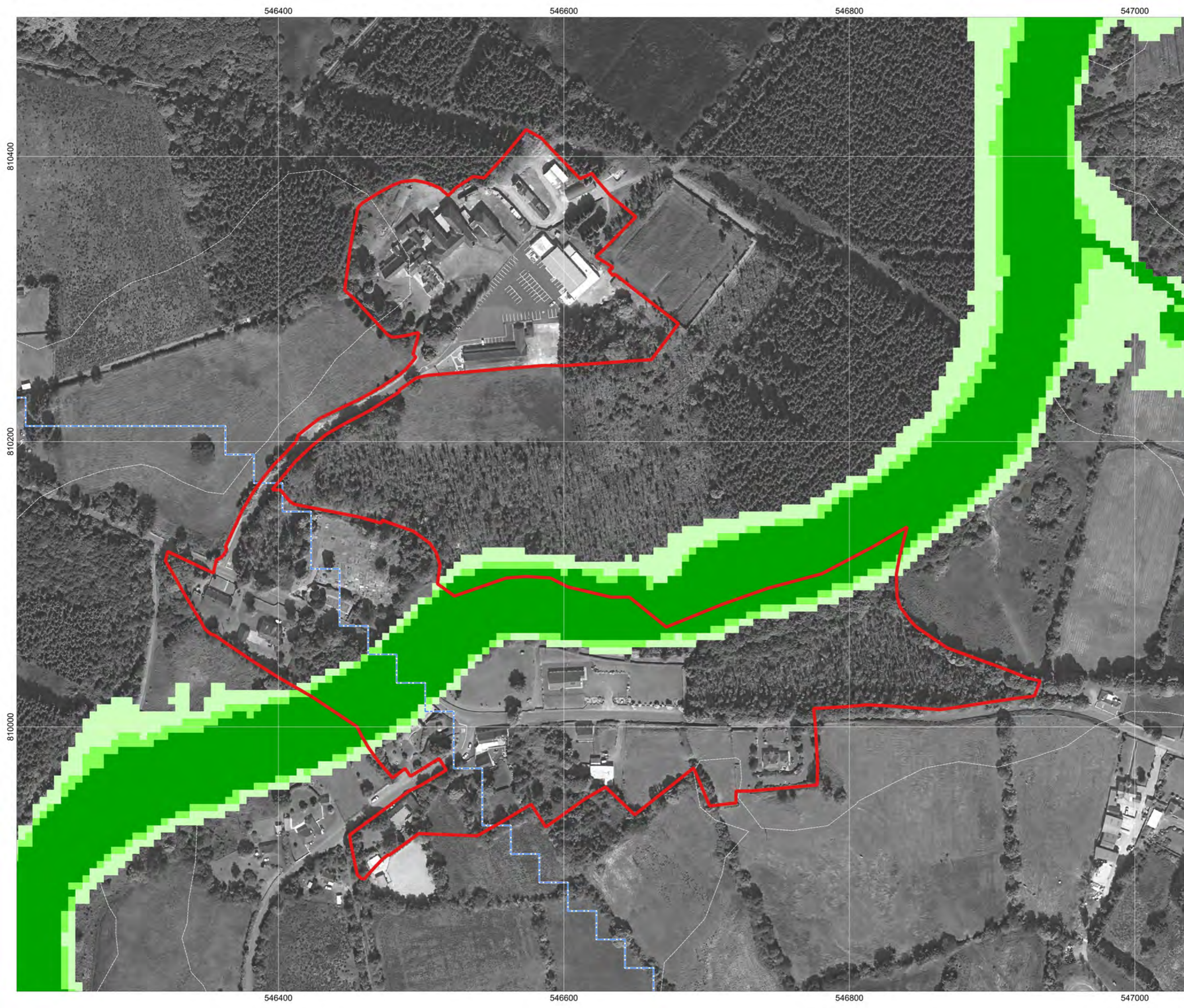
# SFRA Sligo County Development Plan 2024-2030

Banada  
(Rural Village Unserviced)  
OPW Catchment Flood Risk  
Assessment & Management  
(CFRAM) & National  
Indicative Fluvial Mapping  
(NIFM) Present Day Scenario

-  Settlement Boundary
  -  Other County Boundary
  -  WFD River Sub Basin
  -  Lake
  -  River or Stream
- CFRAM Present Day**
-  Fluvial 10% AEP
  -  Fluvial 1% AEP
  -  Fluvial 0.1% AEP
  -  Coastal 10% AEP
  -  Coastal 0.5% AEP
  -  Coastal 0.1% AEP
- NIFM Present Day**
-  NIFM 5% AEP
  -  NIFM 1% AEP
  -  NIFM 0.1% AEP








Coordinates in ITM  
© Google 2024  
© OSI & EPA (CC BY 4.0) / EU DEM  
Contains Office of Public Works information  
© Office of Public Works



# SFRA Sligo County Development Plan 2024-2030




Banada  
(Rural Village Unserviced)  
OPW Catchment Flood Risk  
Assessment & Management  
(CFRAM) & National  
Indicative Fluvial Mapping  
(NIFM) Mid-Range Future  
Scenario

-  Settlement Boundary
-  Other County Boundary
-  WFD River Sub Basin
-  Lake
-  River or Stream

## CFRAM Mid-Range Future Scenario

-  Fluvial 10% AEP
-  Fluvial 1% AEP
-  Fluvial 0.1% AEP
-  Coastal 10% AEP
-  Coastal 0.5% AEP
-  Coastal 0.1% AEP

## NIFM Mid-Range Future Scenario















-  NIFM 5% AEP
-  NIFM 1% AEP
-  NIFM 0.1% AEP



Coordinates in ITM  
© Google 2024  
© OSI & EPA (CC BY 4.0) / EU DEM  
Contains Office of Public Works information  
© Office of Public Works

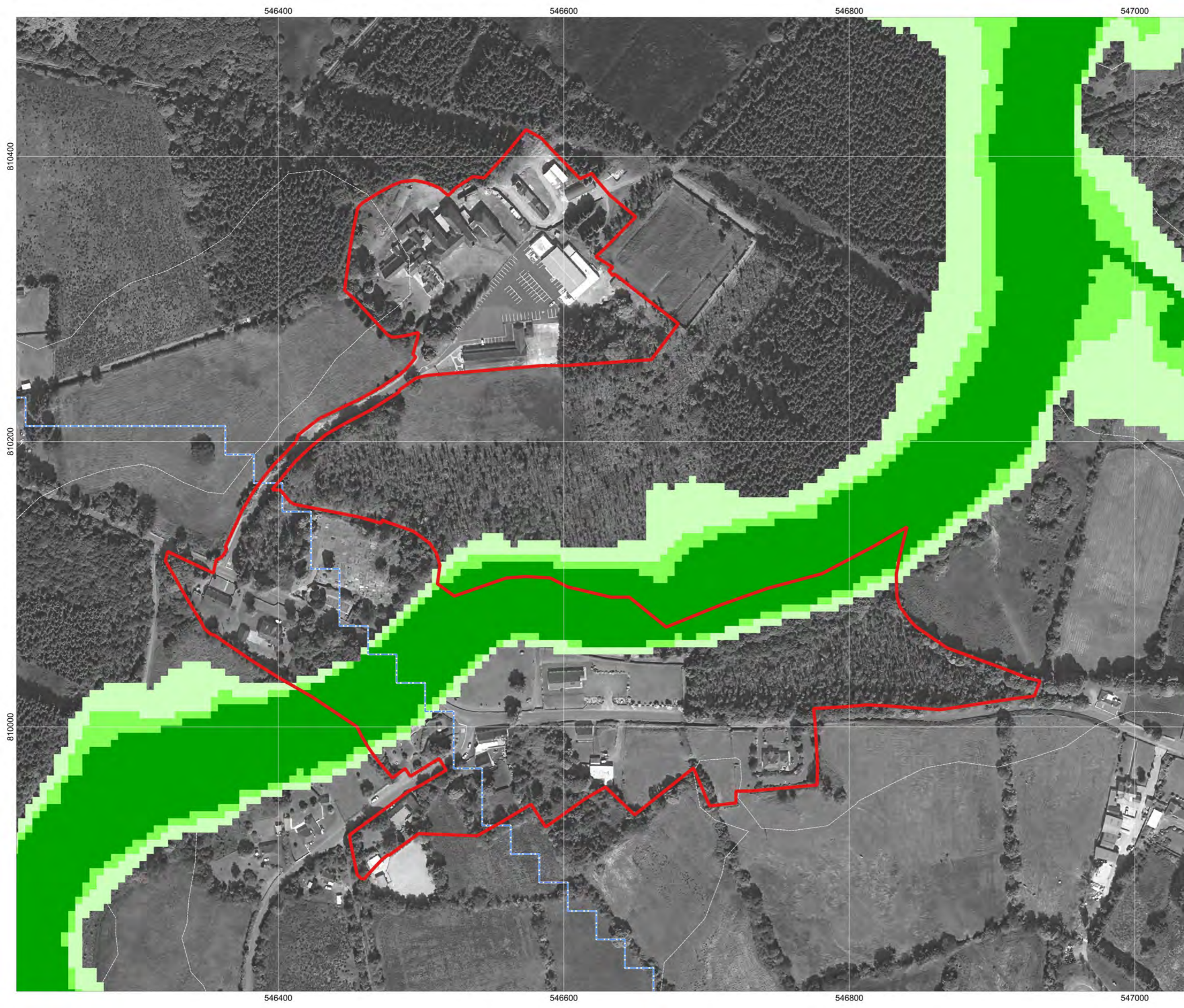
# SFRA Sligo County Development Plan 2024-2030

Banada  
(Rural Village Unserviced)  
OPW Catchment Flood Risk  
Assessment & Management  
(CFRAM) & National  
Indicative Fluvial Mapping  
(NIFM) High-End Future  
Scenario

-  Settlement Boundary
  -  Other County Boundary
  -  WFD River Sub Basin
  -  Lake
  -  River or Stream
- CFRAM High-End Future Scenario**
-  Fluvial 10% AEP
  -  Fluvial 1% AEP
  -  Fluvial 0.1% AEP
  -  Coastal 10% AEP
  -  Coastal 0.5% AEP
  -  Coastal 0.1% AEP
- NIFM High-End Future Scenario**
-  NIFM 5% AEP
  -  NIFM 1% AEP
  -  NIFM 0.1% AEP















Coordinates in ITM  
© Google 2024  
© OSI & EPA (CC BY 4.0) / EU DEM  
Contains Office of Public Works information  
© Office of Public Works



# SFRA Sligo County Development Plan 2024-2030

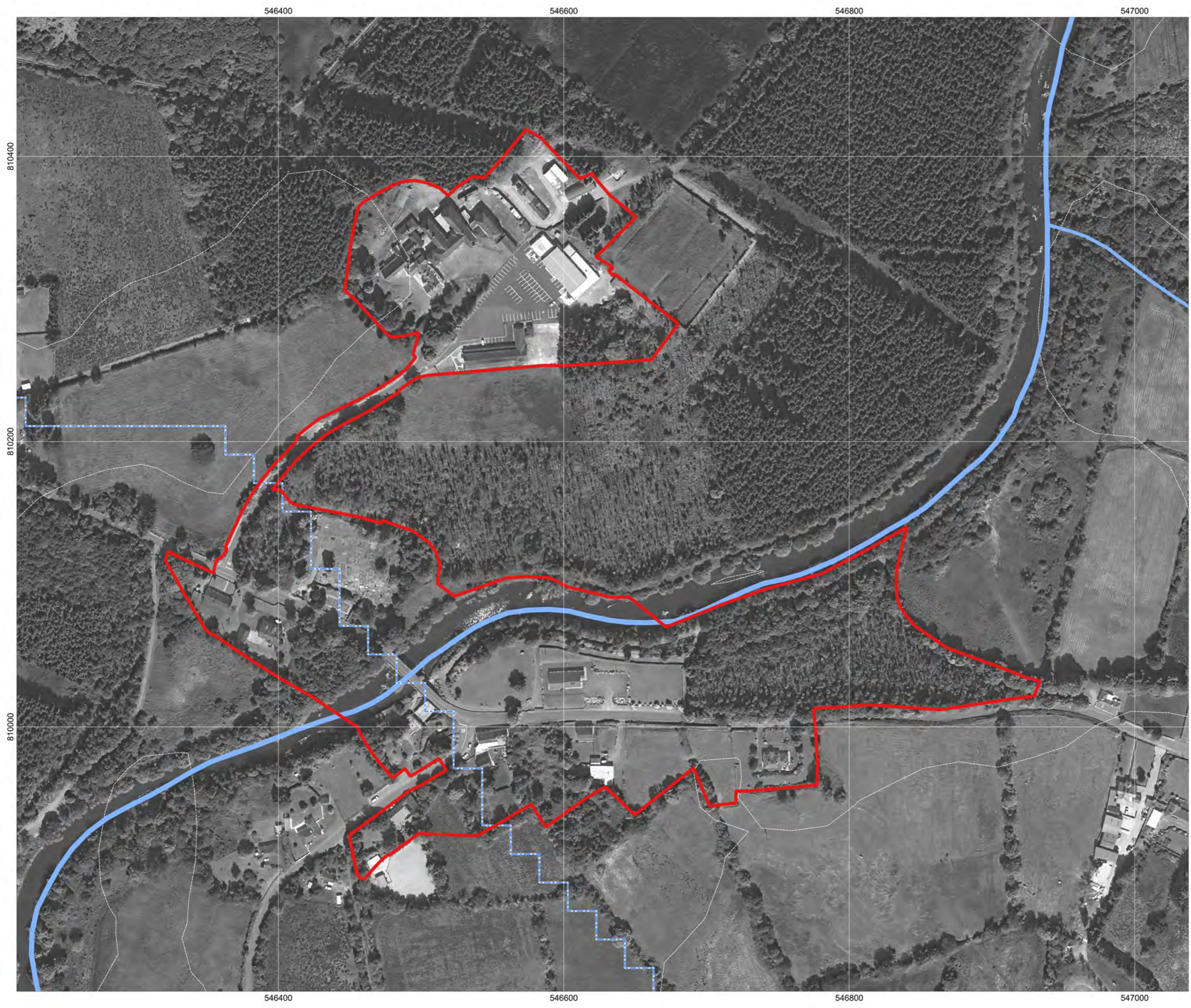
Banada  
(Rural Village Unserviced)  
OPW National Coastal Flood  
Hazard Mapping (NCFHM)

-  Settlement Boundary
-  Other County Boundary
-  WFD River Sub Basin
-  Lake
-  River or Stream

- NCFHM**
-  Present Day Scenario  
1% AEP
  -  Present Day Scenario  
0.5% AEP
  -  Present Day Scenario  
0.1% AEP
  -  Mid-Range Future  
Scenario 0.1% AEP
  -  High-End Future  
Scenario 0.1% AEP
  -  High-End + Future  
Scenario 0.1% AEP
  -  High-End ++ Future  
Scenario 0.1% AEP













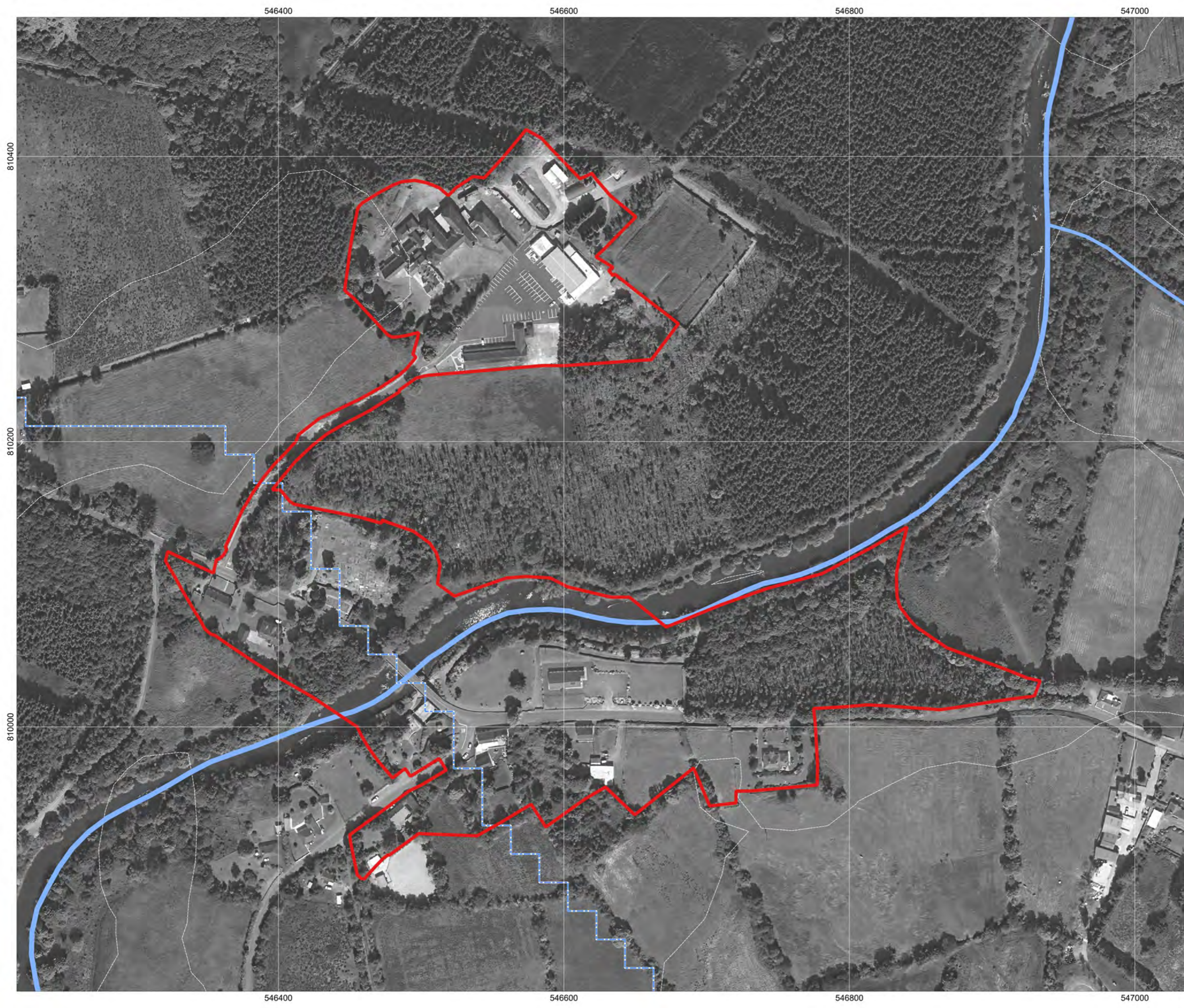
Coordinates in ITM  
© Google 2024  
© OSI & EPA (CC BY 4.0) / EU DEM  
Contains Office of Public Works information  
© Office of Public Works



# SFRA Sligo County Development Plan 2024-2030

Banada  
(Rural Village Unserviced)  
GSI Historical Flood Data and  
Groundwater Flooding  
Predictive Modeling



-  Settlement Boundary
  -  Other County Boundary
  -  WFD River Sub Basin
  -  Lake
  -  River or Stream
- GSI Groundwater Flooding Predictive Model**
-  High Probability
  -  Medium Probability
  -  Low Probability
- GSI Historical Flood Data**
- Surface Water Flooding**
-  Winter 2015-2016 Surface Water Flooding
- Maximum Historic Groundwater Flooding**
-  Groundwater
  -  Groundwater/Surface Water

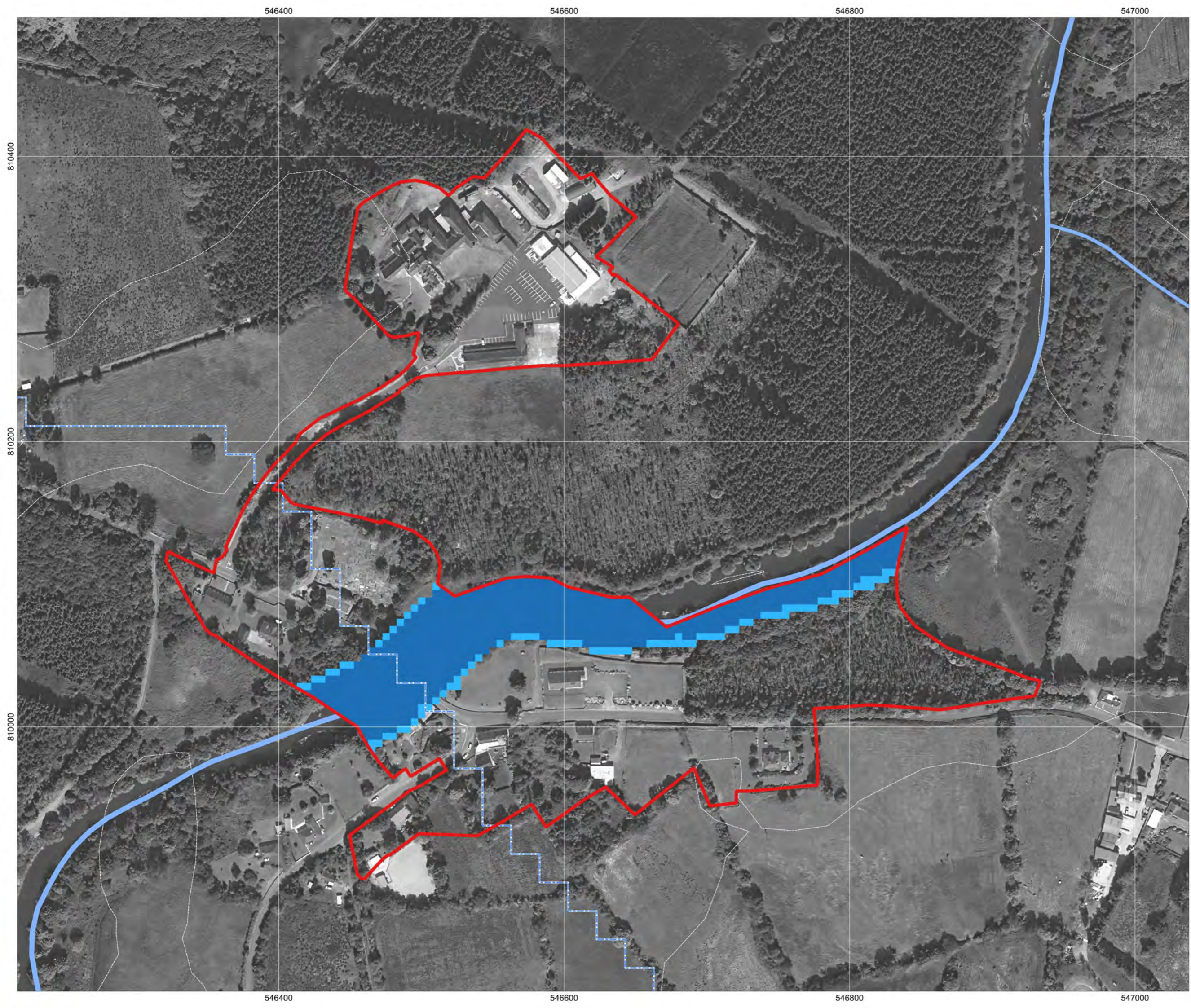


Coordinates in ITM  
© Google 2024  
© OSI & EPA (CC BY 4.0) / EU DEM  
Contains Irish Public Sector Data  
(Geological Survey Ireland) (CC BY-NC-ND 4.0)

# SFRA Sligo County Development Plan 2024-2030

Banada  
(Rural Village Unserviced)  
Indicative Flood Zones



-  Settlement Boundary
  -  Other County Boundary
  -  WFD River Sub Basin
  -  Lake
  -  River or Stream
- Indicative Flood Zones**
-  Flood Zone A
  -  Flood Zone B





Coordinates in ITM  
© Google 2024  
© OSI & EPA (CC BY 4.0) / EU DEM

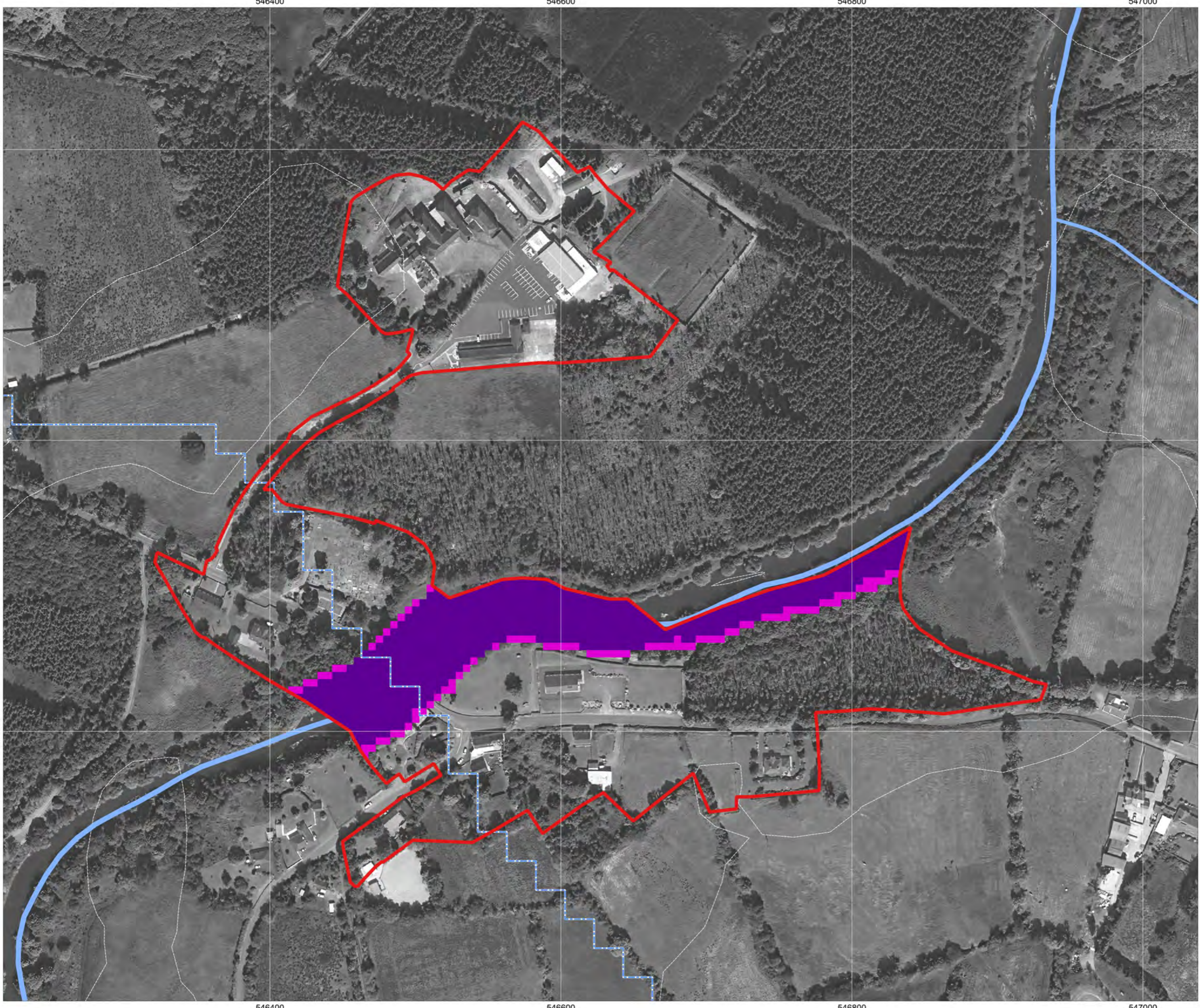
# SFRA Sligo County Development Plan 2024-2030

Banada  
(Rural Village Unserviced)  
Land Use Zoning with  
Indicative Flood Zone  
Overlaid

-  Settlement Boundary
-  WFD River Sub Basin

### Indicative Flood Zones



-  Flood Zone A
-  Flood Zone B

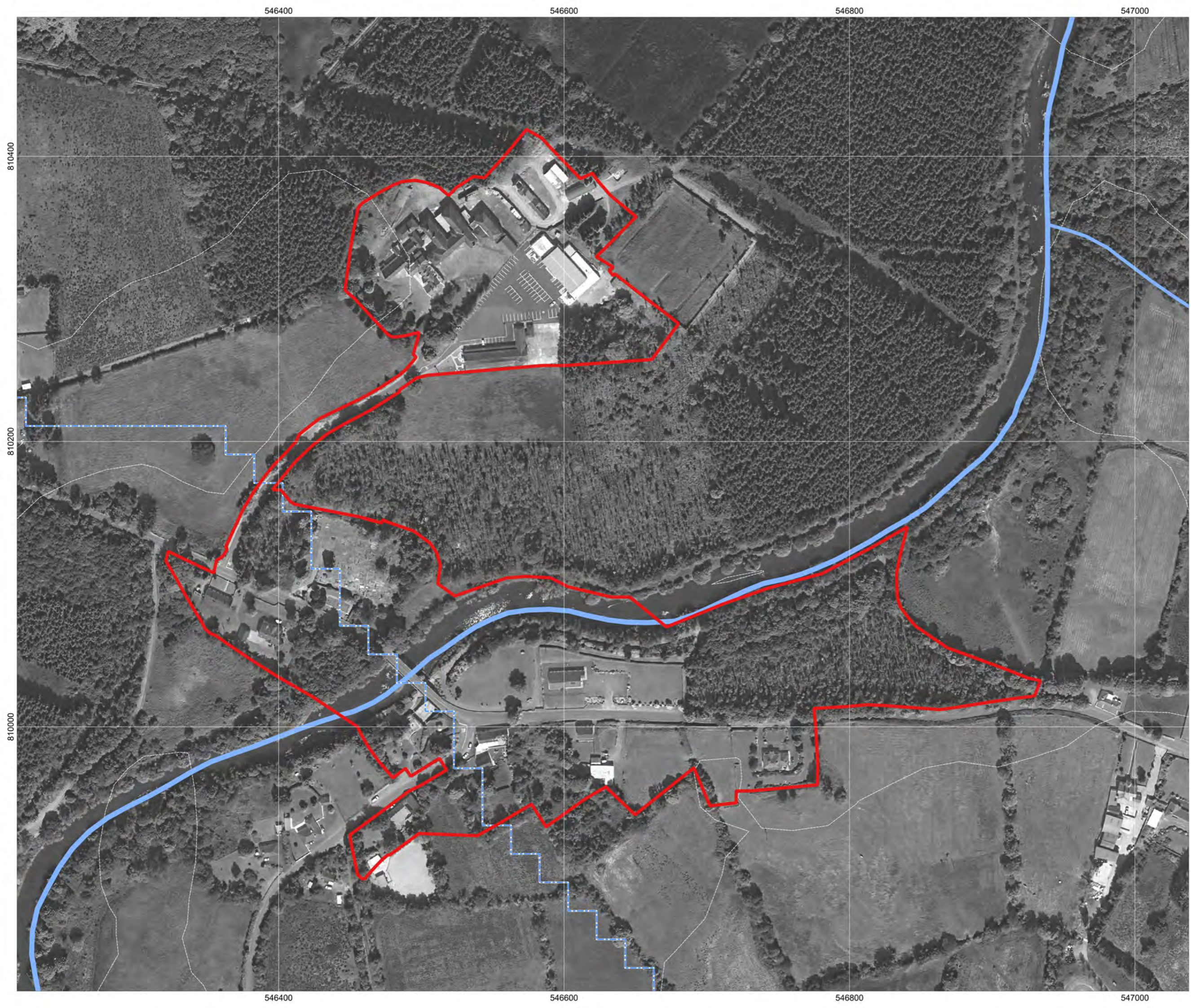


Coordinates in ITM  
© Google 2024  
© OSI & EPA (CC BY 4.0) / EU DEM

# SFRA Sligo County Development Plan 2024-2030

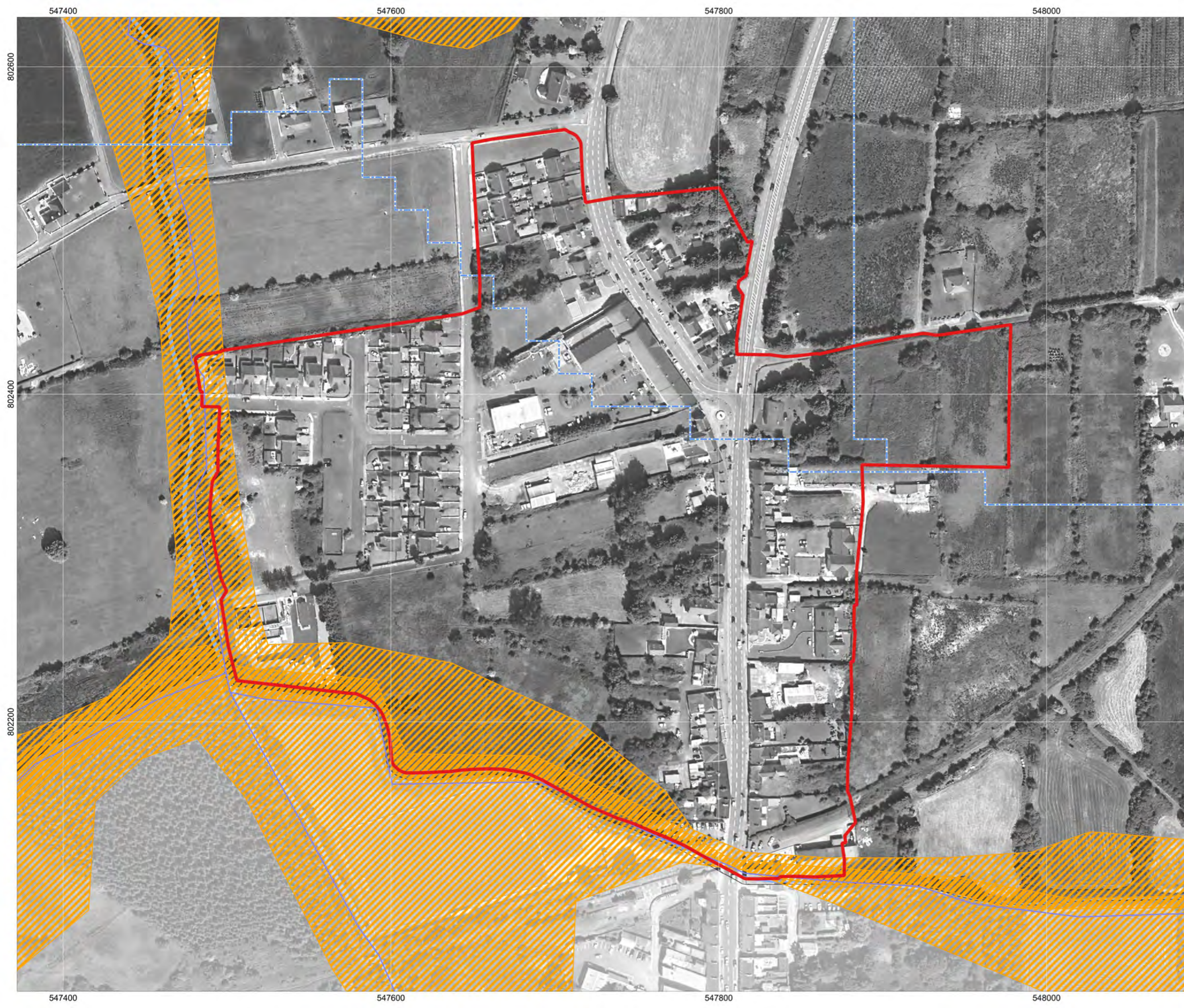
Banada  
(Rural Village Unserviced)  
Land Use Zoning and  
Indicative Flood Zone  
Intersects

-  Settlement Boundary
-  WFD River Sub Basin



Coordinates in ITM  
© Google 2024  
© OSI & EPA (CC BY 4.0) / EU DEM





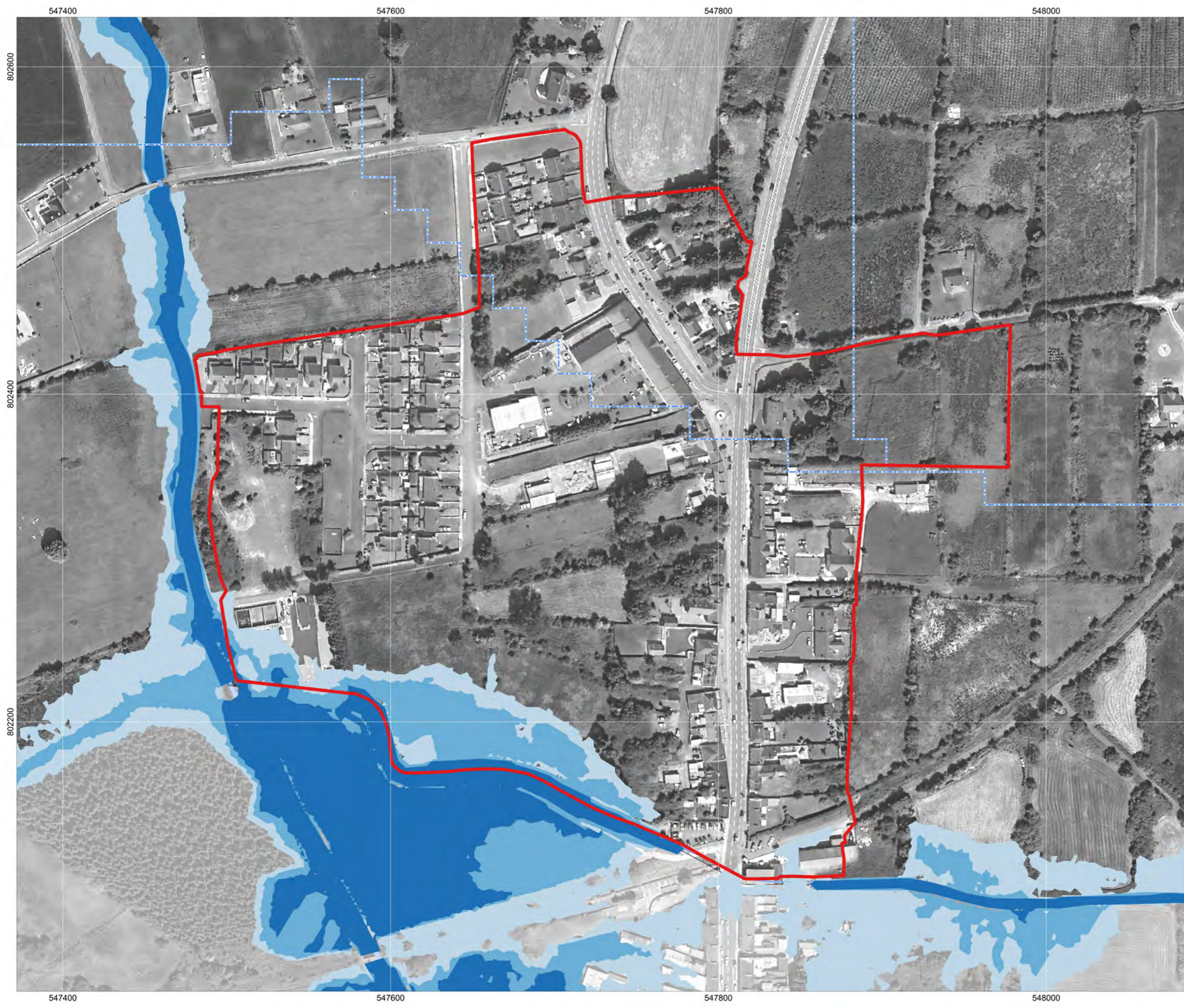
# SFRA Sligo County Development Plan 2024-2030

Bellaghy  
(Rural Village)  
OPW Historical Flood Data

-  Settlement Boundary
  -  Other County Boundary
  -  WFD River Sub Basins
  -  Lake
  -  River or Stream
- OPW Past Flood Events**
-  Single Flood Event
  -  Recurring Flood Event
  -  Past Flood Extents
- Land Commission**
-  Benefited Land
- Drainage District**
-  Channel
  -  Embankment
  -  Benefited Land
- Arterial Drainage Scheme**
-  Channel
  -  Embankment
  -  Benefited Land



Coordinates in ITM  
© Google 2024  
© OSI & EPA (CC BY 4.0) / EU DEM  
Contains Office of Public Works information  
© Office of Public Works



# SFRA Sligo County Development Plan 2024-2030

Bellaghy  
(Rural Village)  
OPW Catchment Flood Risk  
Assessment & Management  
(CFRAM) & National  
Indicative Fluvial Mapping  
(NIFM) Present Day Scenario

- Settlement Boundary
- Other County Boundary
- WFD River Sub Basin
- Lake
- River or Stream

### CFRAM Present Day

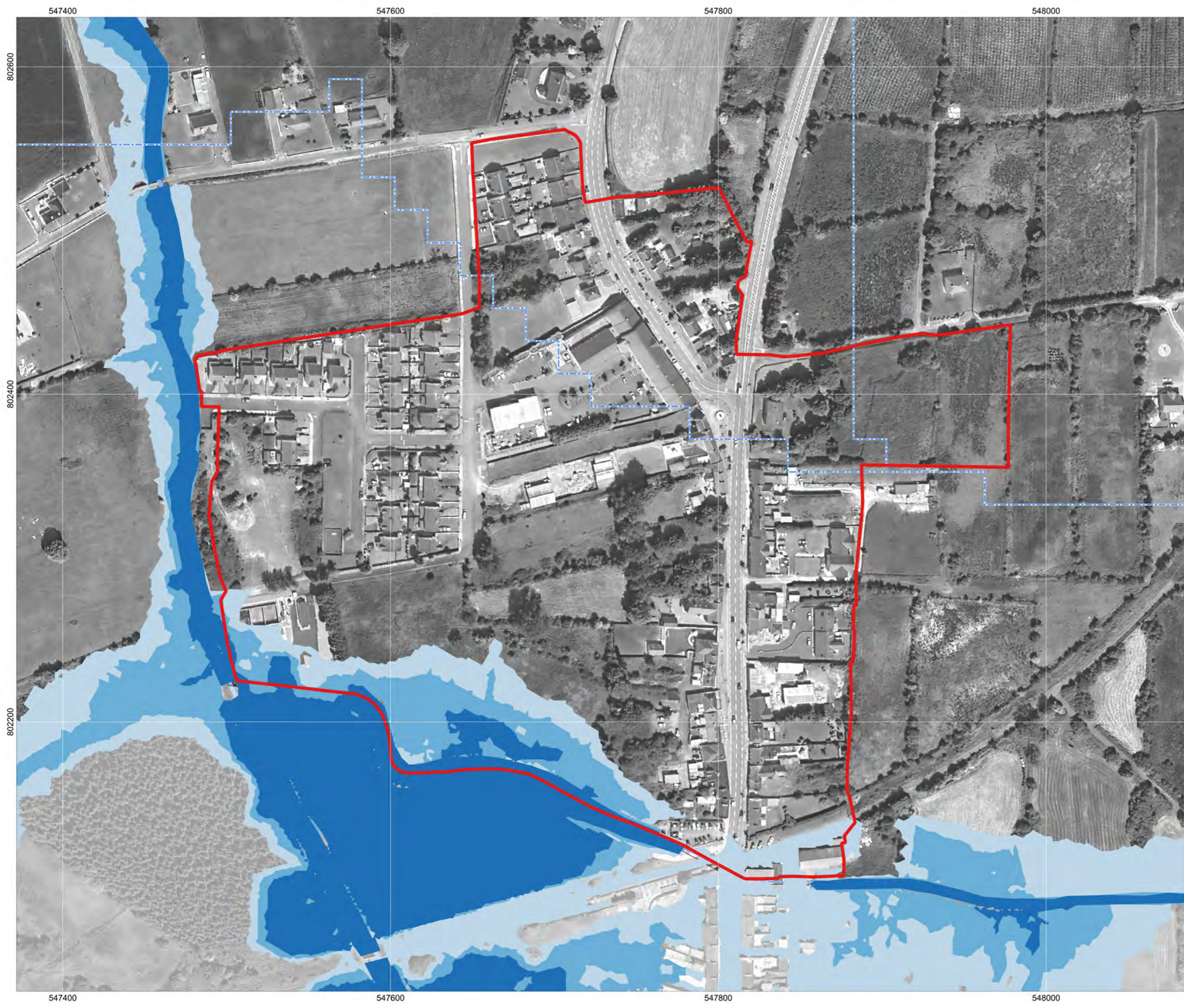
- Fluvial 10% AEP
- Fluvial 1% AEP
- Fluvial 0.1% AEP
- Coastal 10% AEP
- Coastal 0.5% AEP
- Coastal 0.1% AEP

### NIFM Present Day

- NIFM 5% AEP
- NIFM 1% AEP
- NIFM 0.1% AEP








Coordinates in ITM  
© Google 2024  
© OSI & EPA (CC BY 4.0) / EU DEM  
Contains Office of Public Works information  
© Office of Public Works









# SFRA Sligo County Development Plan 2024-2030

Bellaghy  
(Rural Village)  
OPW Catchment Flood Risk  
Assessment & Management  
(CFRAM) & National  
Indicative Fluvial Mapping  
(NIFM) Mid-Range Future  
Scenario

-  Settlement Boundary
-  Other County Boundary
-  WFD River Sub Basin
-  Lake
-  River or Stream

## CFRAM Mid-Range Future Scenario

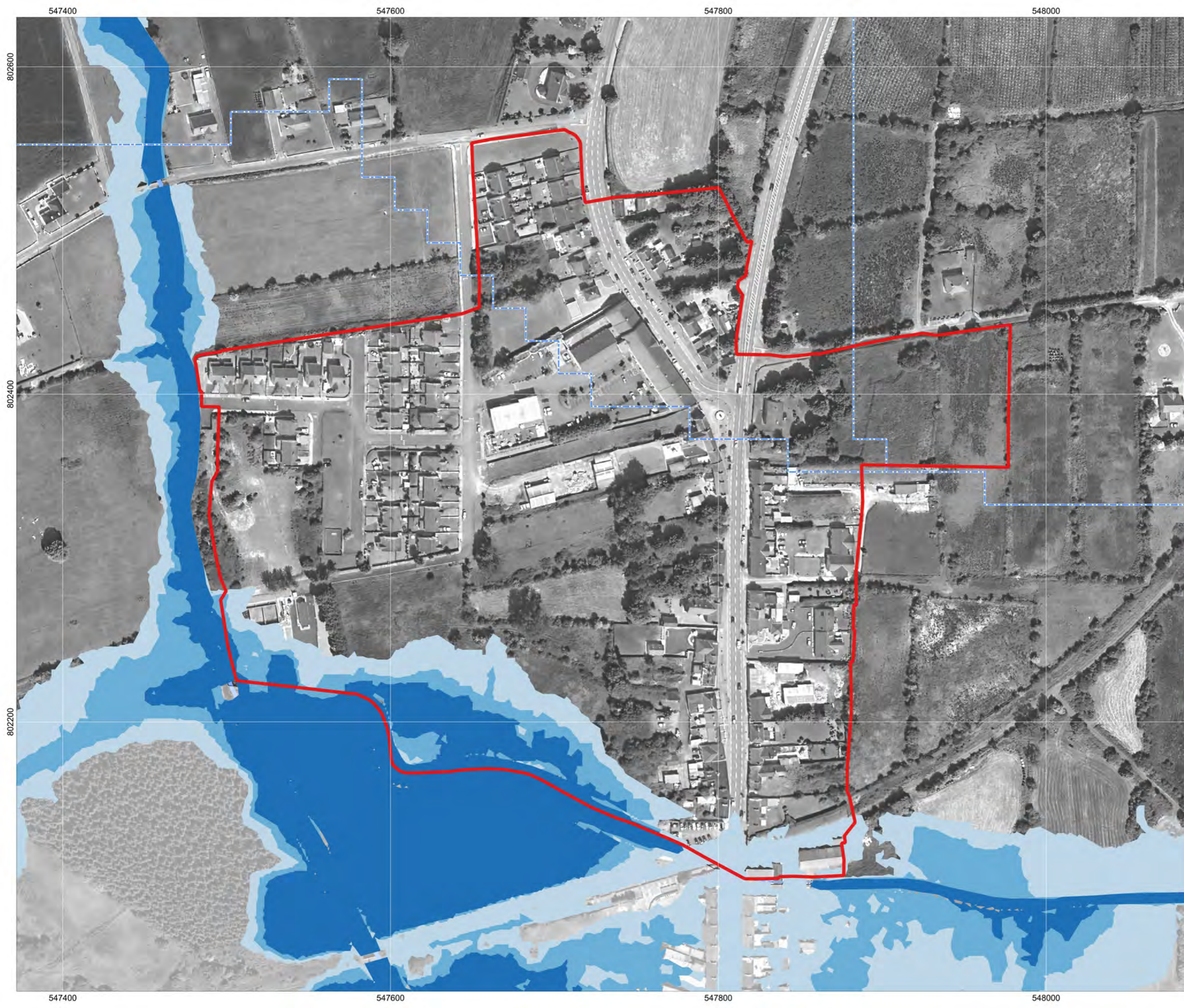
-  Fluvial 10% AEP
-  Fluvial 1% AEP
-  Fluvial 0.1% AEP
-  Coastal 10% AEP
-  Coastal 0.5% AEP
-  Coastal 0.1% AEP

## NIFM Mid-Range Future Scenario

-  NIFM 5% AEP
-  NIFM 1% AEP
-  NIFM 0.1% AEP



Coordinates in ITM  
© Google 2024  
© OSI & EPA (CC BY 4.0) / EU DEM  
Contains Office of Public Works information  
© Office of Public Works



# SFRA Sligo County Development Plan 2024-2030

Bellaghy  
(Rural Village)  
OPW Catchment Flood Risk  
Assessment & Management  
(CFRAM) & National  
Indicative Fluvial Mapping  
(NIFM) High-End  
Future Scenario

- Settlement Boundary
- Other County Boundary
- WFD River Sub Basin
- Lake
- River or Stream

### CFRAM High-End Future Scenario

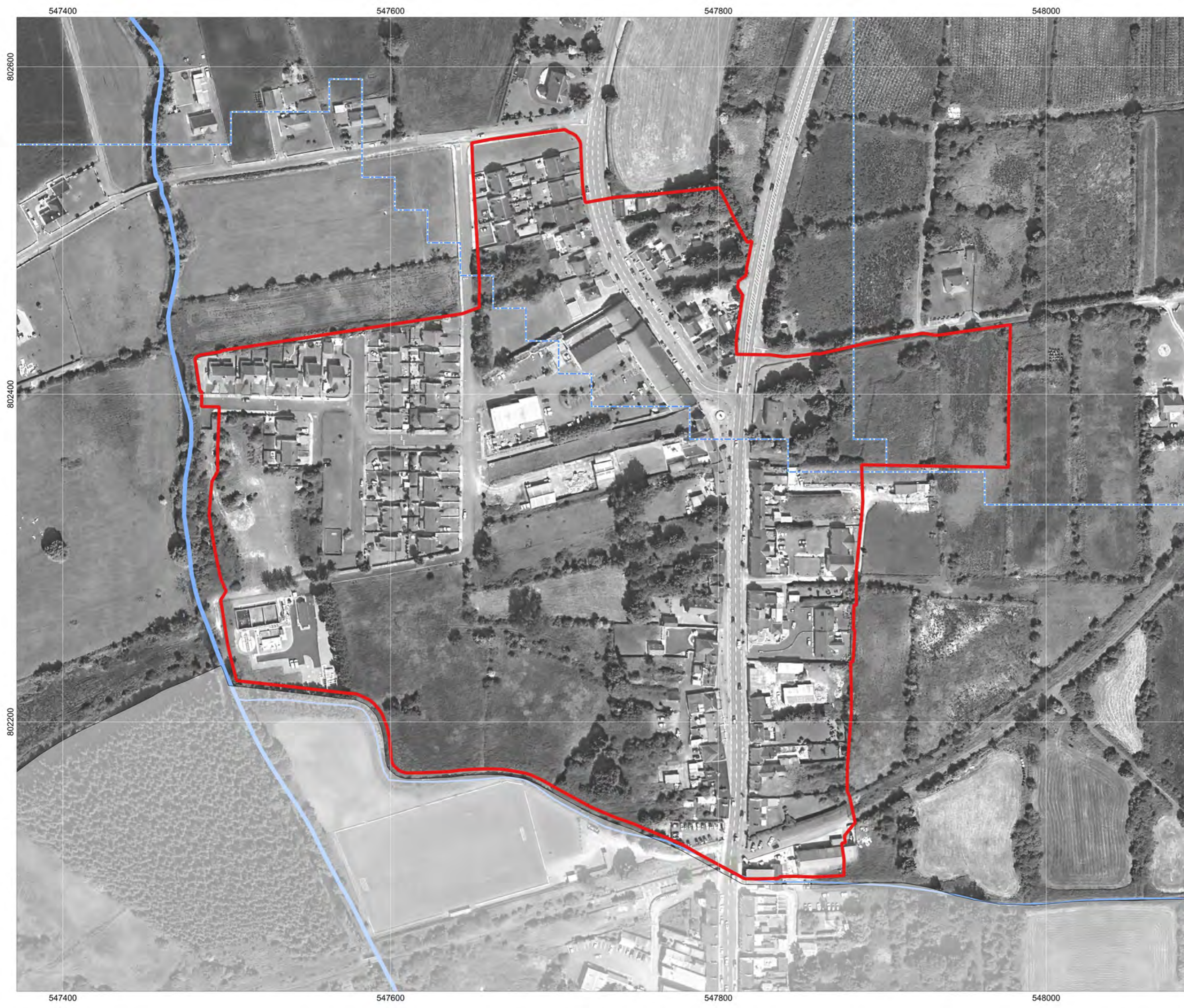
- Fluvial 10% AEP
- Fluvial 1% AEP
- Fluvial 0.1% AEP
- Coastal 10% AEP
- Coastal 0.5% AEP
- Coastal 0.1% AEP

### NIFM High-End Future Scenario

- NIFM 5% AEP
- NIFM 1% AEP
- NIFM 0.1% AEP















Coordinates in ITM  
© Google 2024  
© OSI & EPA (CC BY 4.0) / EU DEM  
Contains Office of Public Works information  
© Office of Public Works



# SFRA Sligo County Development Plan 2024-2030

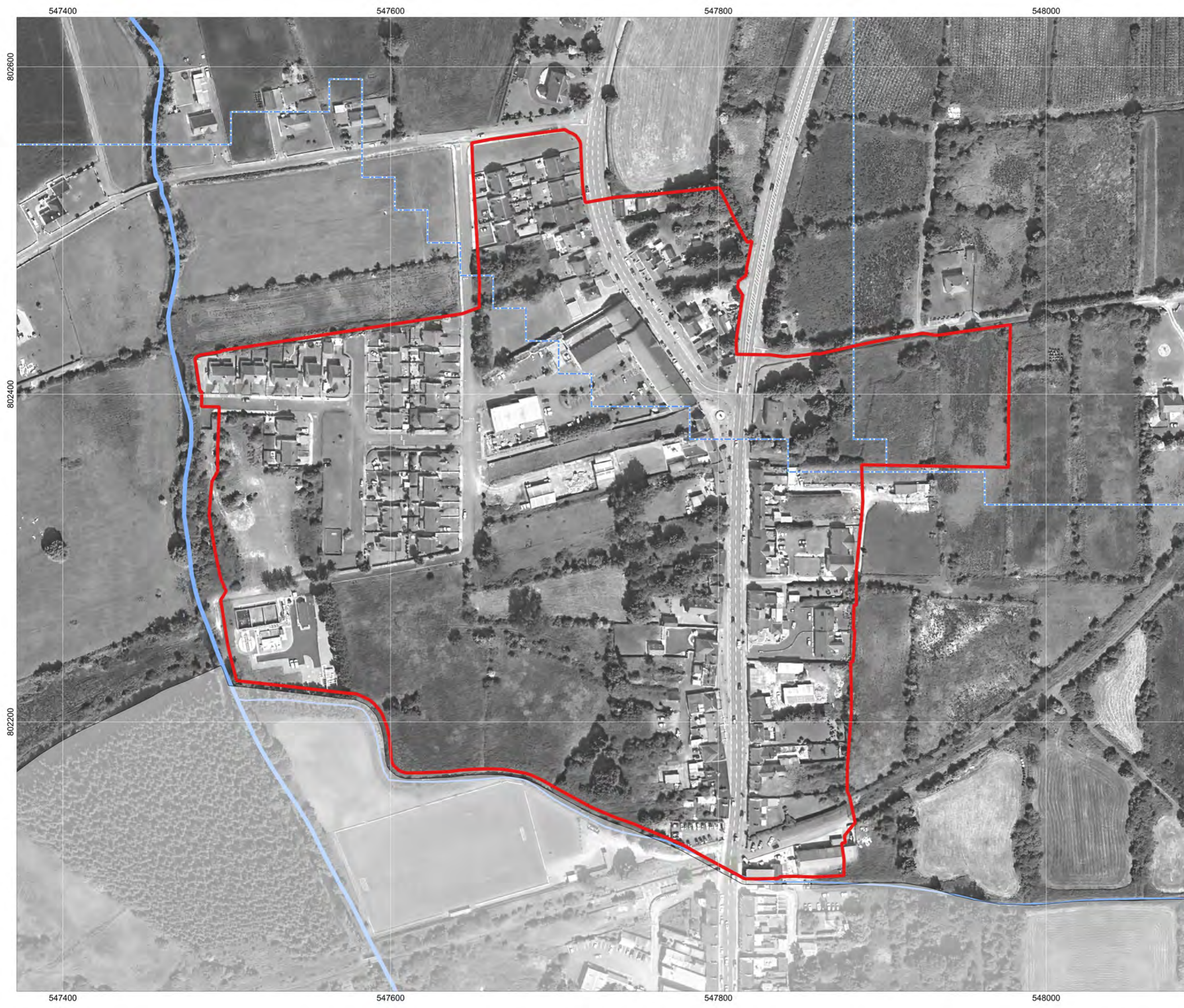
Bellaghy  
(Rural Village)  
OPW National Coastal Flood  
Hazard Mapping (NCFHM)

-  Settlement Boundary
-  Other County Boundary
-  WFD River Sub Basin
-  Lake
-  River or Stream

- NCFHM**
-  Present Day Scenario  
1% AEP
  -  Present Day Scenario  
0.5% AEP
  -  Present Day Scenario  
0.1% AEP
  -  Mid-Range Future  
Scenario 0.1% AEP
  -  High-End Future  
Scenario 0.1% AEP
  -  High-End + Future  
Scenario 0.1% AEP
  -  High-End ++ Future  
Scenario 0.1% AEP



Coordinates in ITM  
© Google 2024  
© OSI & EPA (CC BY 4.0) / EU DEM  
Contains Office of Public Works information  
© Office of Public Works



# SFRA Sligo County Development Plan 2024-2030

Bellaghy  
(Rural Village)  
GSI Historical Flood Data and  
Groundwater Flooding  
Predictive Modeling

- Settlement Boundary
- Other County Boundary
- WFD River Sub Basin
- Lake
- River or Stream

## GSI Groundwater Flooding Predictive Model

- High Probability
- Medium Probability
- Low Probability

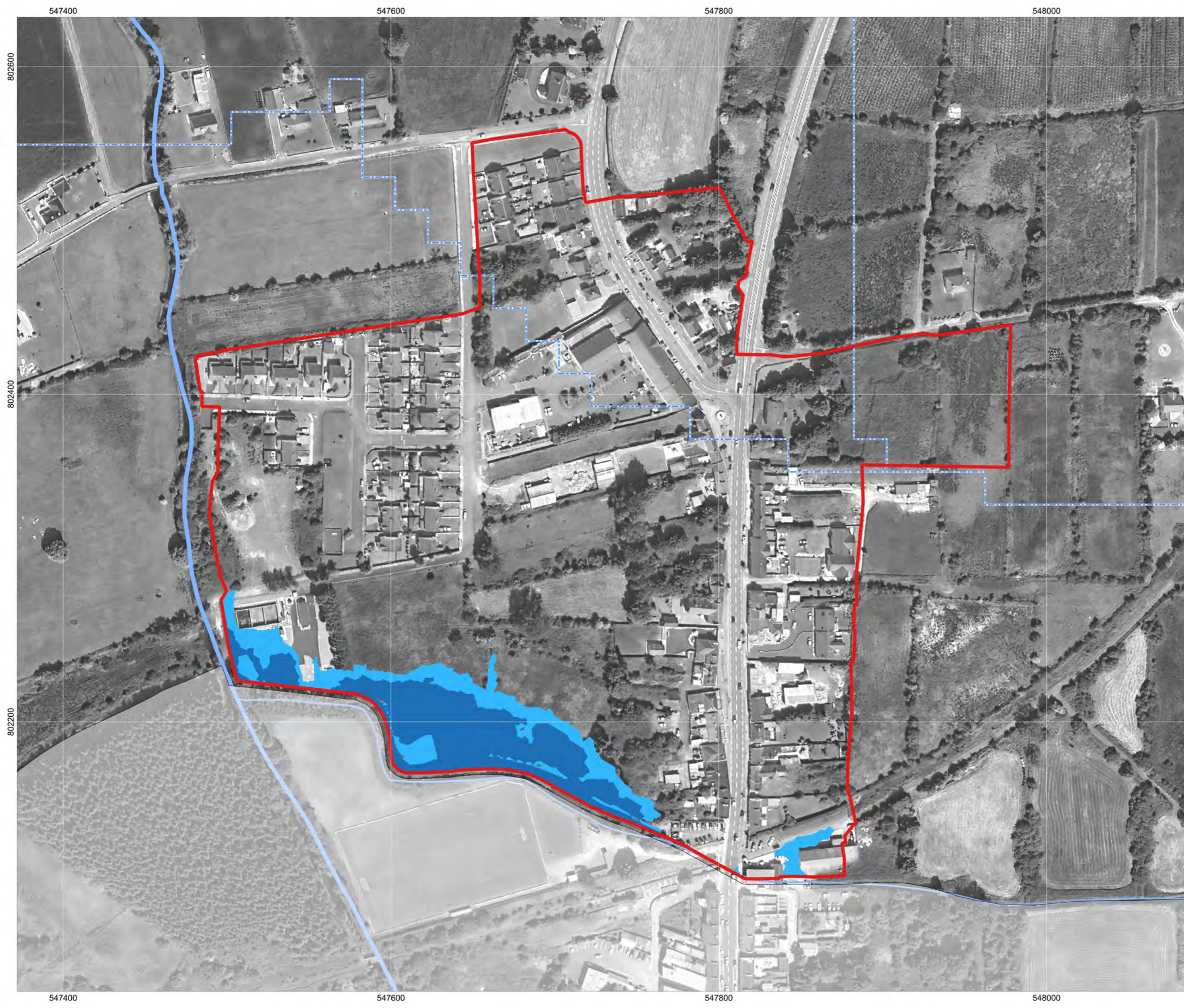
## GSI Historical Flood Data

- Surface Water Flooding**
- Winter 2015-2016 Surface Water Flooding

- Maximum Historic Groundwater Flooding**
- Groundwater
  - Groundwater/Surface Water






Coordinates in ITM  
© Google 2024  
© OSI & EPA (CC BY 4.0) / EU DEM  
Contains Irish Public Sector Data  
(Geological Survey Ireland) (CC BY-NC-ND 4.0)



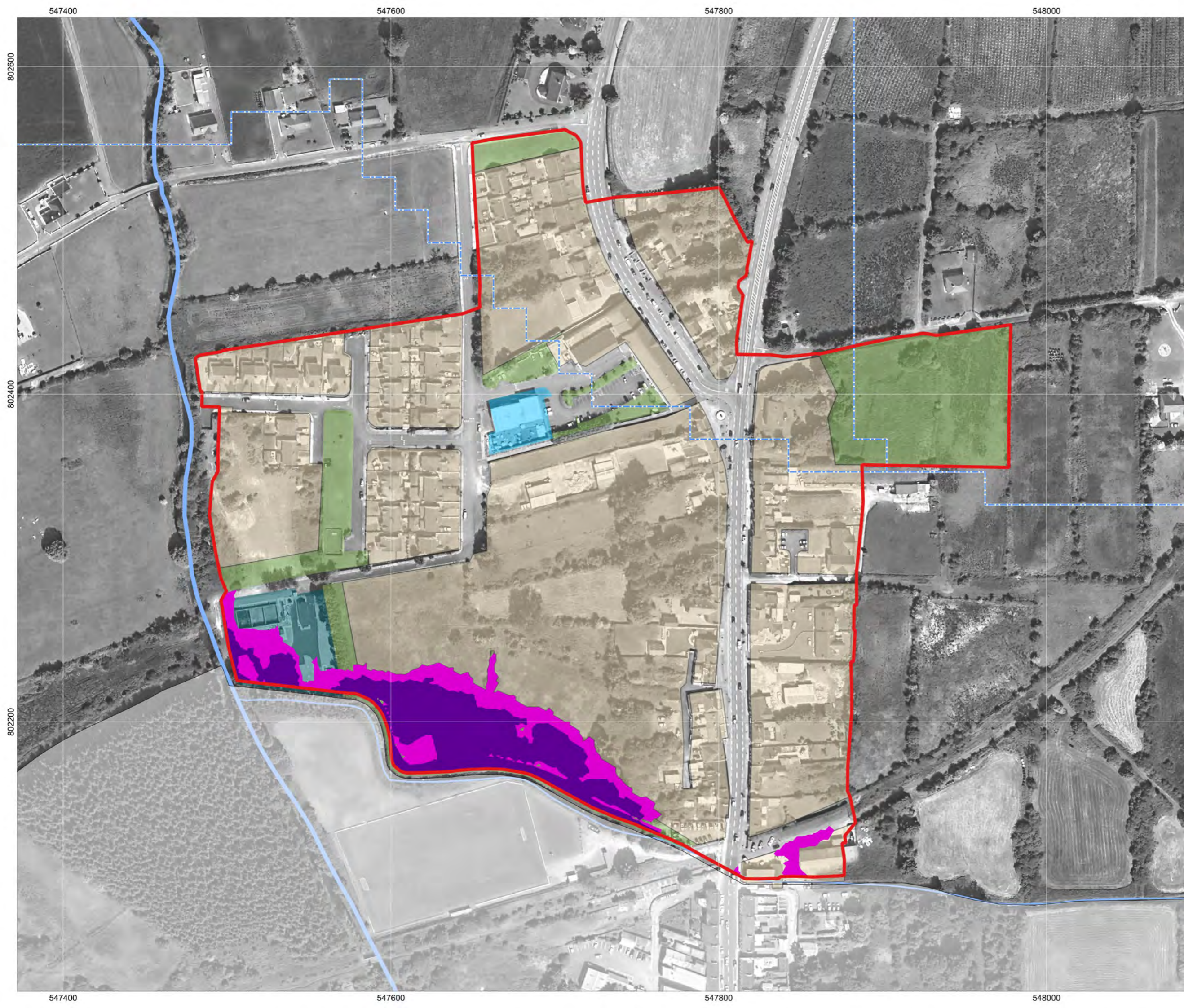
# SFRA Sligo County Development Plan 2024-2030

Bellaghy  
(Rural Village)  
Indicative Flood Zones

-  Settlement Boundary
  -  Other County Boundary
  -  WFD River Sub Basin
  -  Lake
  -  River or Stream
- 
- Indicative Flood Zones
-  Flood Zone A
  -  Flood Zone B



Coordinates in ITM  
© Google 2024  
© OSI & EPA (CC BY 4.0) / EU DEM



# SFRA Sligo County Development Plan 2024-2030

Bellaghy  
(Rural Village)  
Land Use Zoning with  
Indicative Flood Zone  
Overlaid

- Settlement Boundary
- Other County Boundary
- WFD River Sub Basin

### Indicative Flood Zones

- Flood Zone A
- Flood Zone B

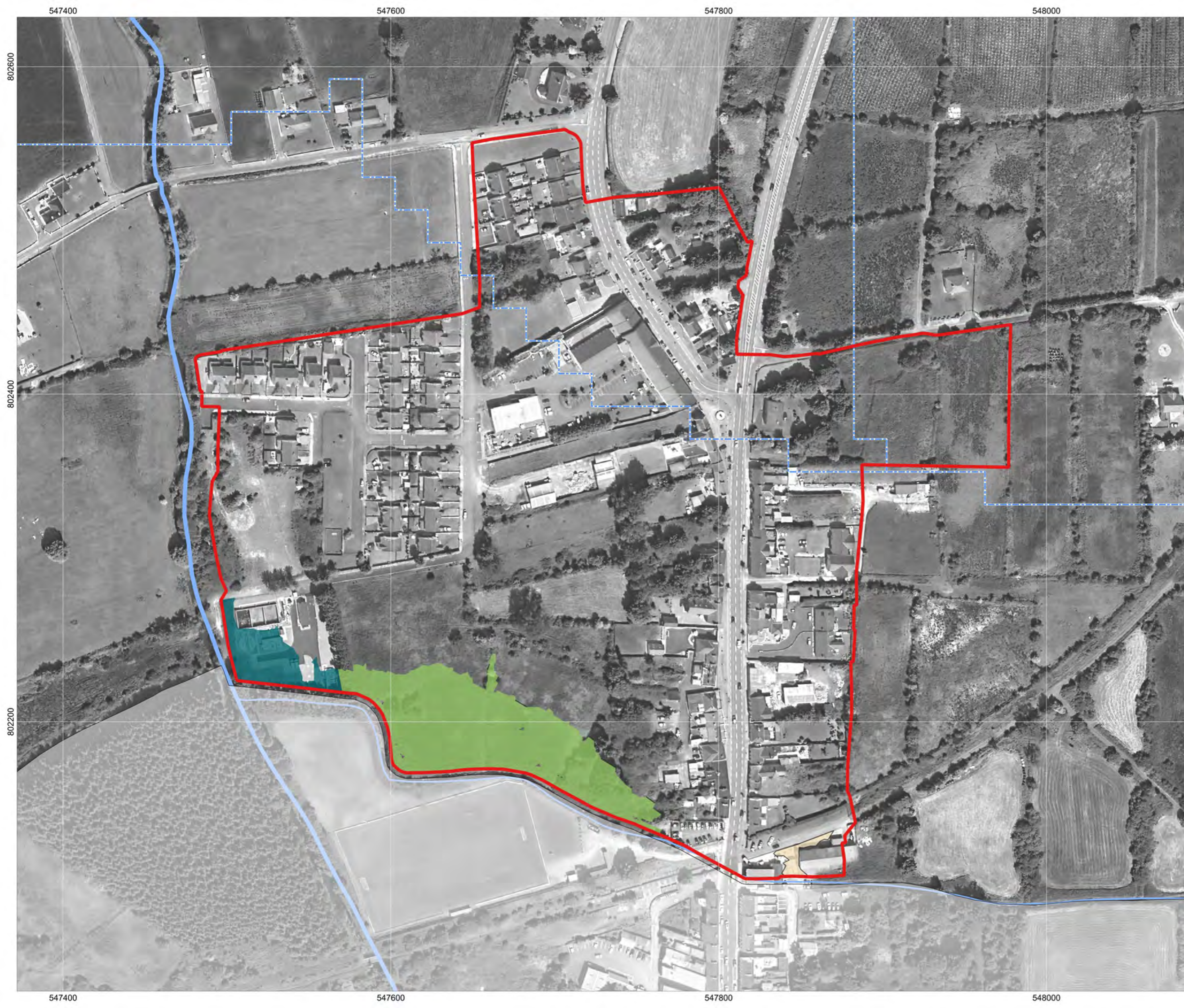
### Land Use Zoning

- CF - Community Facilities
- OS - open space and recreational amenities
- RV - Rural Village
- TU - transport and utilities infrastructure






Coordinates in ITM  
© Google 2024  
© OSI & EPA (CC BY 4.0) / EU DEM





# SFRA Sligo County Development Plan 2024-2030

Bellaghy  
(Rural Village)  
Land Use Zoning and  
Indicative Flood Zone  
Intersects

-  Settlement Boundary
-  Other County Boundary
-  WFD River Sub Basin

### Land Use Zoning & Indicative Flood Zone Intersects


-  OS - open space and recreational amenities
-  RV - Rural Village
-  TU - transport and utilities infrastructure





Coordinates in ITM  
© Google 2024  
© OSI & EPA (CC BY 4.0) / EU DEM

# SFRA Sligo County Development Plan 2024-2030

Bunnannaddan  
(Rural Village)  
OPW Historical Flood Data

-  Settlement Boundary
-  Other County Boundary
-  WFD River Sub Basins
-  Lake
-  River or Stream




## OPW Past Flood Events

-  Single Flood Event
-  Recurring Flood Event
-  Past Flood Extents




## Land Commission

-  Benefited Land

## Drainage District

-  Channel
-  Embankment
-  Benefited Land

## Arterial Drainage Scheme















-  Channel
-  Embankment
-  Benefited Land



Coordinates in ITM  
© Google 2024  
© OSI & EPA (CC BY 4.0) / EU DEM  
Contains Office of Public Works information  
© Office of Public Works

# SFRA Sligo County Development Plan 2024-2030

Bunnannaddan  
(Rural Village)  
OPW Catchment Flood Risk  
Assessment & Management  
(CFRAM) & National  
Indicative Fluvial Mapping  
(NIFM) Present Day Scenario






-  Settlement Boundary
  -  Other County Boundary
  -  WFD River Sub Basin
  -  Lake
  -  River or Stream
- CFRAM Present Day**
-  Fluvial 10% AEP
  -  Fluvial 1% AEP
  -  Fluvial 0.1% AEP
  -  Coastal 10% AEP
  -  Coastal 0.5% AEP
  -  Coastal 0.1% AEP
- NIFM Present Day**
-  NIFM 5% AEP
  -  NIFM 1% AEP
  -  NIFM 0.1% AEP



Coordinates in ITM  
© Google 2024  
© OSI & EPA (CC BY 4.0) / EU DEM  
Contains Office of Public Works information  
© Office of Public Works

# SFRA Sligo County Development Plan 2024-2030




Bunnannaddan  
(Rural Village)  
OPW Catchment Flood Risk  
Assessment & Management  
(CFRAM) & National  
Indicative Fluvial Mapping  
(NIFM) Mid-Range Future  
Scenario

-  Settlement Boundary
-  Other County Boundary
-  WFD River Sub Basin
-  Lake
-  River or Stream

## CFRAM Mid-Range Future Scenario

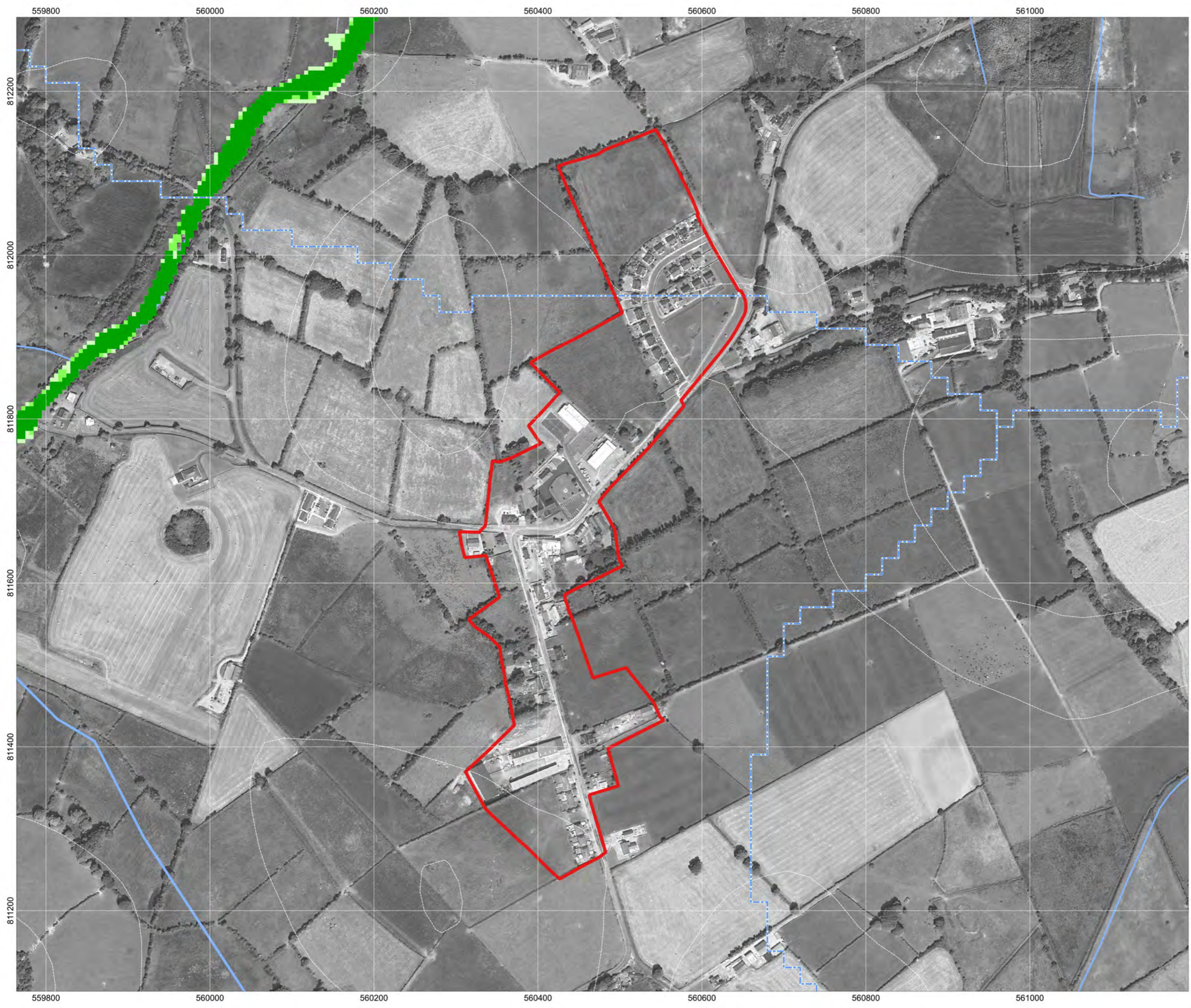
-  Fluvial 10% AEP
-  Fluvial 1% AEP
-  Fluvial 0.1% AEP
-  Coastal 10% AEP
-  Coastal 0.5% AEP
-  Coastal 0.1% AEP

## NIFM Mid-Range Future Scenario

-  NIFM 5% AEP
-  NIFM 1% AEP
-  NIFM 0.1% AEP

















Coordinates in ITM  
© Google 2024  
© OSI & EPA (CC BY 4.0) / EU DEM  
Contains Office of Public Works information  
© Office of Public Works



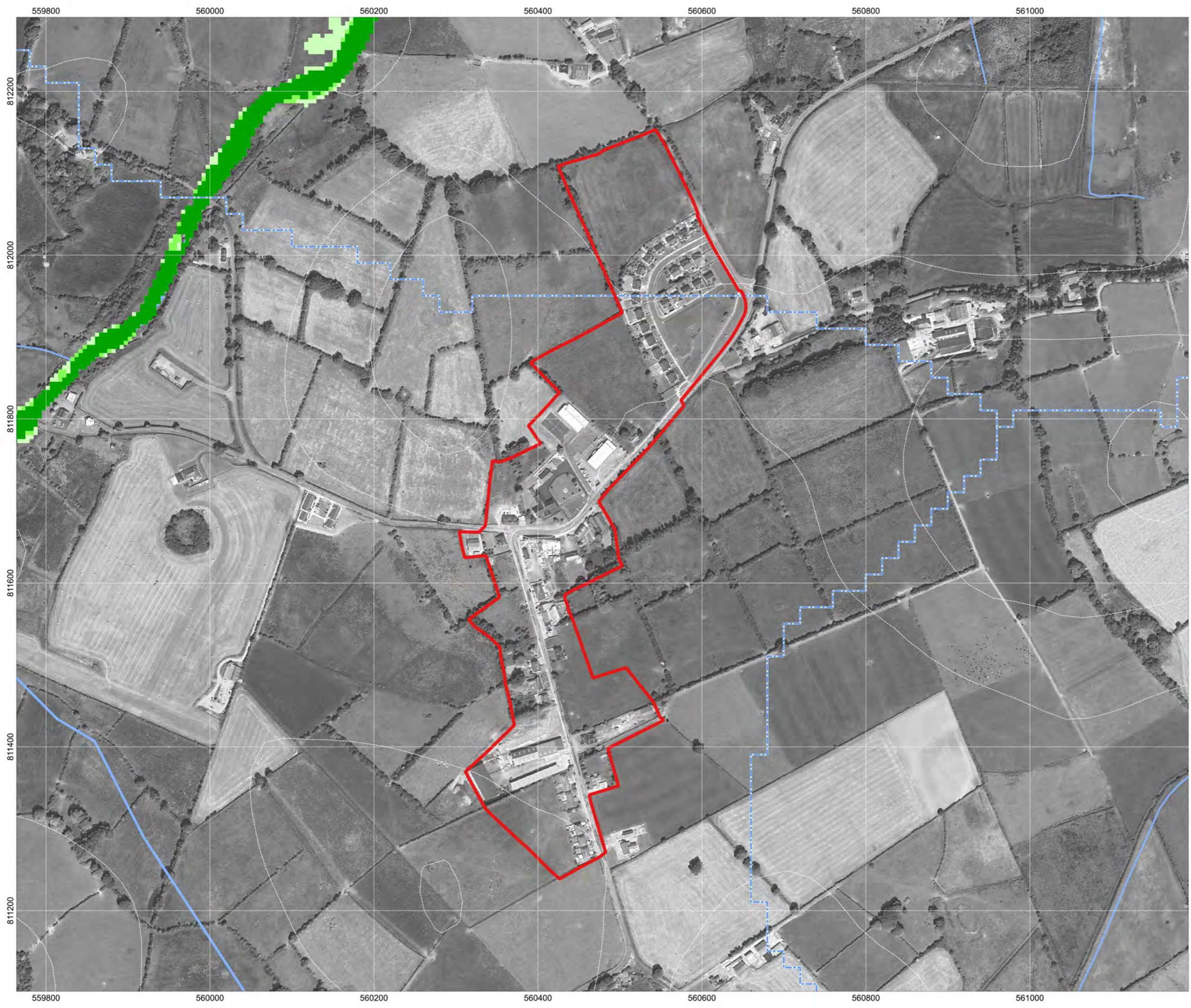
# SFRA Sligo County Development Plan 2024-2030

Bunnannaddan  
(Rural Village)  
OPW Catchment Flood Risk  
Assessment & Management  
(CFRAM) & National  
Indicative Fluvial Mapping  
(NIFM) High-End Future  
Scenario

-  Settlement Boundary
  -  Other County Boundary
  -  WFD River Sub Basin
  -  Lake
  -  River or Stream
- CFRAM High-End Future Scenario**
-  Fluvial 10% AEP
  -  Fluvial 1% AEP
  -  Fluvial 0.1% AEP
  -  Coastal 10% AEP
  -  Coastal 0.5% AEP
  -  Coastal 0.1% AEP
- NIFM High-End Future Scenario**
-  NIFM 5% AEP
  -  NIFM 1% AEP
  -  NIFM 0.1% AEP











Coordinates in ITM  
© Google 2024  
© OSI & EPA (CC BY 4.0) / EU DEM  
Contains Office of Public Works information  
© Office of Public Works



# SFRA Sligo County Development Plan 2024-2030

Bunnannaddan  
(Rural Village)  
OPW National Coastal Flood  
Hazard Mapping (NCFHM)

-  Settlement Boundary
-  Other County Boundary
-  WFD River Sub Basin
-  Lake
-  River or Stream












- NCFHM**
-  Present Day Scenario  
1% AEP
  -  Present Day Scenario  
0.5% AEP
  -  Present Day Scenario  
0.1% AEP
  -  Mid-Range Future  
Scenario 0.1% AEP
  -  High-End Future  
Scenario 0.1% AEP
  -  High-End + Future  
Scenario 0.1% AEP
  -  High-End ++ Future  
Scenario 0.1% AEP



Coordinates in ITM  
© Google 2024  
© OSI & EPA (CC BY 4.0) / EU DEM  
Contains Office of Public Works information  
© Office of Public Works

# SFRA Sligo County Development Plan 2024-2030

Bunnannaddan  
(Rural Village)  
GSI Historical Flood Data and  
Groundwater Flooding  
Predictive Modeling






-  Settlement Boundary
-  Other County Boundary
-  WFD River Sub Basin
-  Lake
-  River or Stream
- GSI Groundwater Flooding Predictive Model**
  -  High Probability
  -  Medium Probability
  -  Low Probability
- GSI Historical Flood Data**
  - Surface Water Flooding**
    -  Winter 2015-2016 Surface Water Flooding
  - Maximum Historic Groundwater Flooding**
    -  Groundwater
    -  Groundwater/Surface Water





Coordinates in ITM  
© Google 2024  
© OSI & EPA (CC BY 4.0) / EU DEM  
Contains Irish Public Sector Data  
(Geological Survey Ireland) (CC BY-NC-ND 4.0)

# SFRA Sligo County Development Plan 2024-2030

Bunnannaddan  
(Rural Village)  
Indicative Flood Zones

-  Settlement Boundary
-  Other County Boundary
-  WFD River Sub Basin
-  Lake
-  River or Stream

- Indicative Flood Zones
-  Flood Zone A
  -  Flood Zone B





Coordinates in ITM  
© Google 2024  
© OSI & EPA (CC BY 4.0) / EU DEM



# SFRA Sligo County Development Plan 2024-2030

Bunnannaddan  
(Rural Village)  
Land Use Zoning with  
Indicative Flood Zone  
Overlaid

-  Settlement Boundary
-  WFD River Sub Basin

### Land Use Zoning

-  BIE - business, industrial, enterprise
-  CF - Community Facilities
-  OS - open space and recreational amenities
-  RV - Rural Village





Coordinates in ITM  
© Google 2024  
© OSI & EPA (CC BY 4.0) / EU DEM



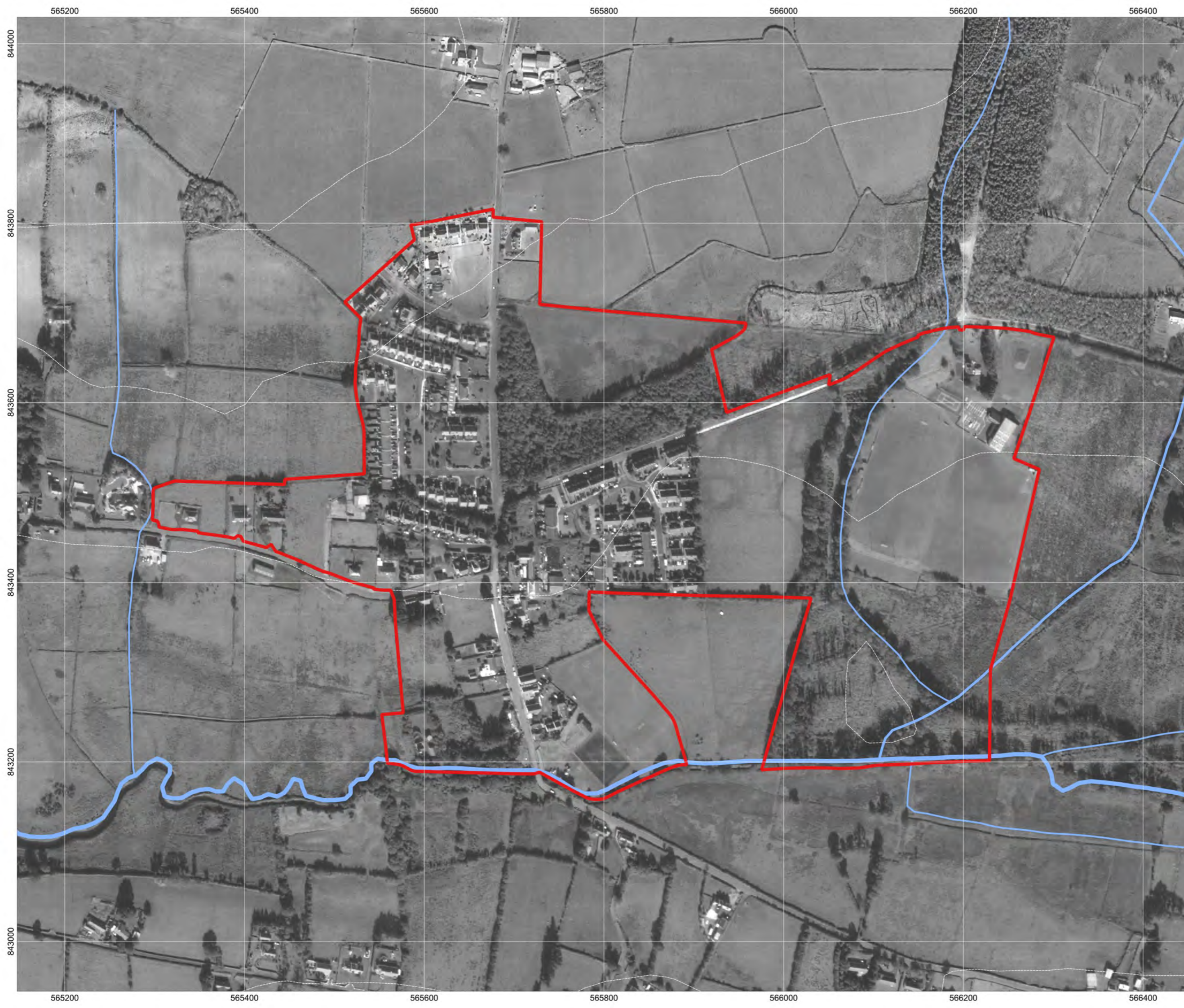
# SFRA Sligo County Development Plan 2024-2030

Bunnannaddan  
(Rural Village)  
Land Use Zoning and  
Indicative Flood Zone  
Intersects

-  Settlement Boundary
-  WFD River Sub Basin








Coordinates in ITM  
© Google 2024  
© OSI & EPA (CC BY 4.0) / EU DEM



# SFRA Sligo County Development Plan 2024-2030


Carney  
(Rural Village)  
OPW Historical Flood Data

-  Settlement Boundary
-  Other County Boundary
-  WFD River Sub Basins
-  Lake
-  River or Stream

- ### OPW Past Flood Events
-  Single Flood Event
  -  Recurring Flood Event
  -  Past Flood Extents

- ### Land Commission
-  Benefited Land

- ### Drainage District
-  Channel
  -  Embankment
  -  Benefited Land

- ### Arterial Drainage Scheme
-  Channel
  -  Embankment
  -  Benefited Land



Coordinates in ITM  
© Google 2024  
© OSI & EPA (CC BY 4.0) / EU DEM  
Contains Office of Public Works information  
© Office of Public Works

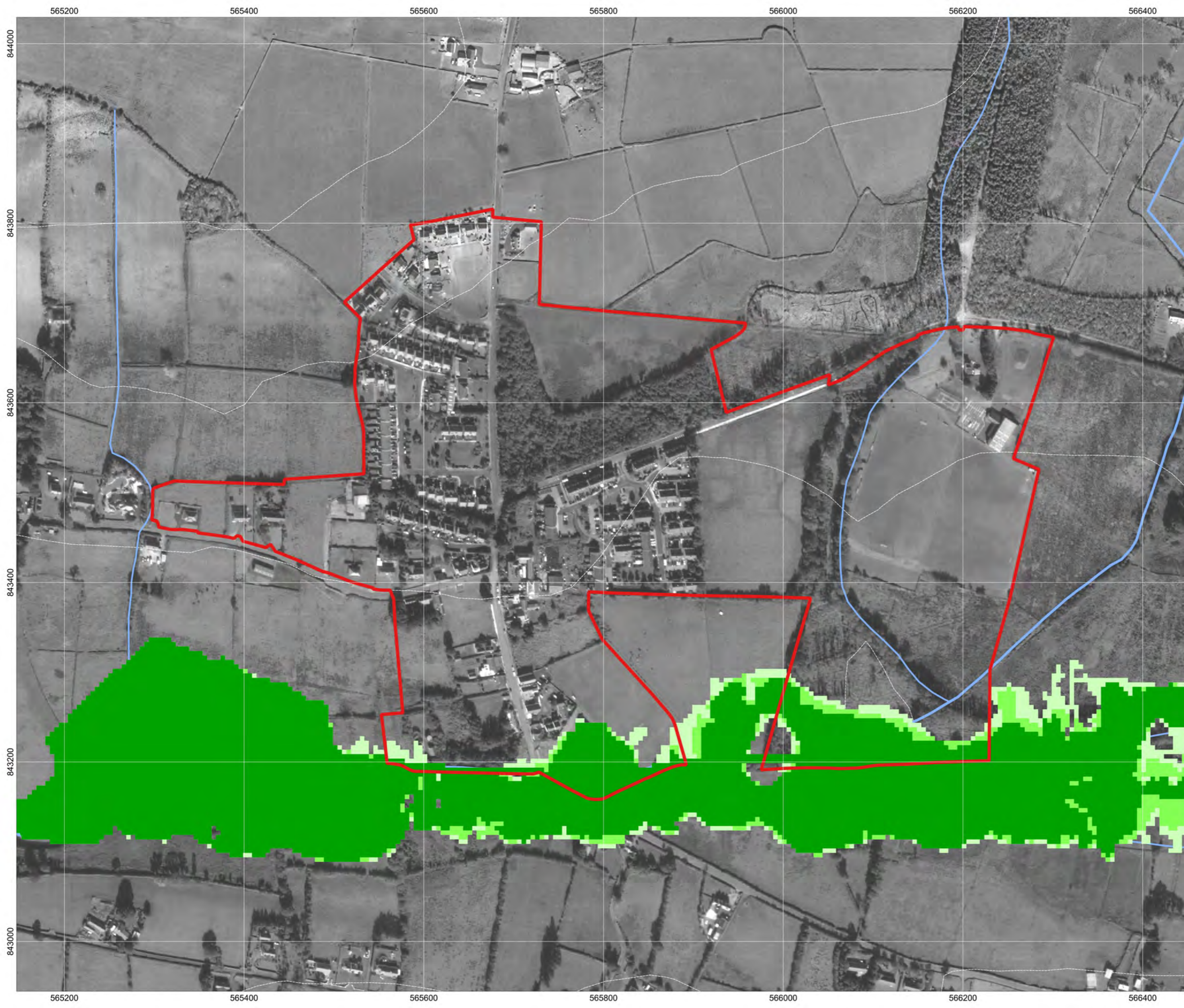
# SFRA Sligo County Development Plan 2024-2030

Carney  
(Rural Village)  
OPW Catchment Flood Risk  
Assessment & Management  
(CFRAM) & National  
Indicative Fluvial Mapping  
(NIFM) Present Day Scenario

- Settlement Boundary
  - Other County Boundary
  - WFD River Sub Basin
  - Lake
  - River or Stream
- CFRAM Present Day**
- Fluvial 10% AEP
  - Fluvial 1% AEP
  - Fluvial 0.1% AEP
  - Coastal 10% AEP
  - Coastal 0.5% AEP
  - Coastal 0.1% AEP
- NIFM Present Day**
- NIFM 5% AEP
  - NIFM 1% AEP
  - NIFM 0.1% AEP








Coordinates in ITM  
© Google 2024  
© OSI & EPA (CC BY 4.0) / EU DEM  
Contains Office of Public Works information  
© Office of Public Works









# SFRA Sligo County Development Plan 2024-2030




Carney  
(Rural Village)  
OPW Catchment Flood Risk  
Assessment & Management  
(CFRAM) & National  
Indicative Fluvial Mapping  
(NIFM) Mid-Range Future  
Scenario

-  Settlement Boundary
-  Other County Boundary
-  WFD River Sub Basin
-  Lake
-  River or Stream

## CFRAM Mid-Range Future Scenario

-  Fluvial 10% AEP
-  Fluvial 1% AEP
-  Fluvial 0.1% AEP
-  Coastal 10% AEP
-  Coastal 0.5% AEP
-  Coastal 0.1% AEP

## NIFM Mid-Range Future Scenario






-  NIFM 5% AEP
-  NIFM 1% AEP
-  NIFM 0.1% AEP









Coordinates in ITM  
© Google 2024  
© OSI & EPA (CC BY 4.0) / EU DEM  
Contains Office of Public Works information  
© Office of Public Works

# SFRA Sligo County Development Plan 2024-2030



Carney  
(Rural Village)  
OPW Catchment Flood Risk  
Assessment & Management  
(CFRAM) & National  
Indicative Fluvial Mapping  
(NIFM) High-End  
Future Scenario

-  Settlement Boundary
-  Other County Boundary
-  WFD River Sub Basin
-  Lake
-  River or Stream

### CFRAM High-End Future Scenario

-  Fluvial 10% AEP
-  Fluvial 1% AEP
-  Fluvial 0.1% AEP
-  Coastal 10% AEP
-  Coastal 0.5% AEP
-  Coastal 0.1% AEP

### NIFM High-End Future Scenario






-  NIFM 5% AEP
-  NIFM 1% AEP
-  NIFM 0.1% AEP










Coordinates in ITM  
© Google 2024  
© OSI & EPA (CC BY 4.0) / EU DEM  
Contains Office of Public Works information  
© Office of Public Works

# SFRA Sligo County Development Plan 2024-2030

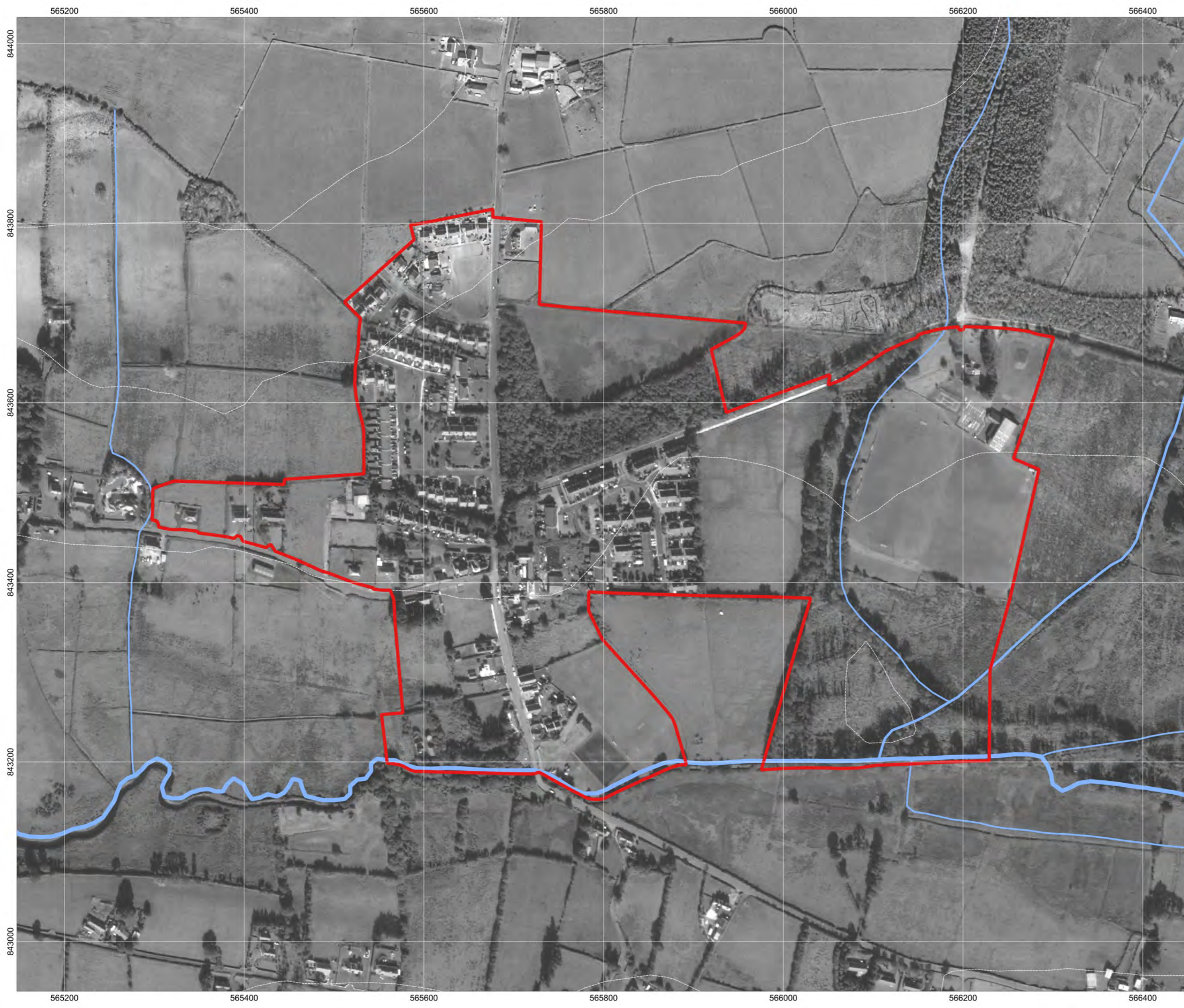
Carney  
(Rural Village)  
OPW National Coastal Flood  
Hazard Mapping (NCFHM)

-  Settlement Boundary
-  Other County Boundary
-  WFD River Sub Basin
-  Lake
-  River or Stream

- NCFHM**
-  Present Day Scenario  
1% AEP
  -  Present Day Scenario  
0.5% AEP
  -  Present Day Scenario  
0.1% AEP
  -  Mid-Range Future  
Scenario 0.1% AEP
  -  High-End Future  
Scenario 0.1% AEP
  -  High-End + Future  
Scenario 0.1% AEP
  -  High-End ++ Future  
Scenario 0.1% AEP














Coordinates in ITM  
© Google 2024  
© OSI & EPA (CC BY 4.0) / EU DEM  
Contains Office of Public Works information  
© Office of Public Works



# SFRA Sligo County Development Plan 2024-2030

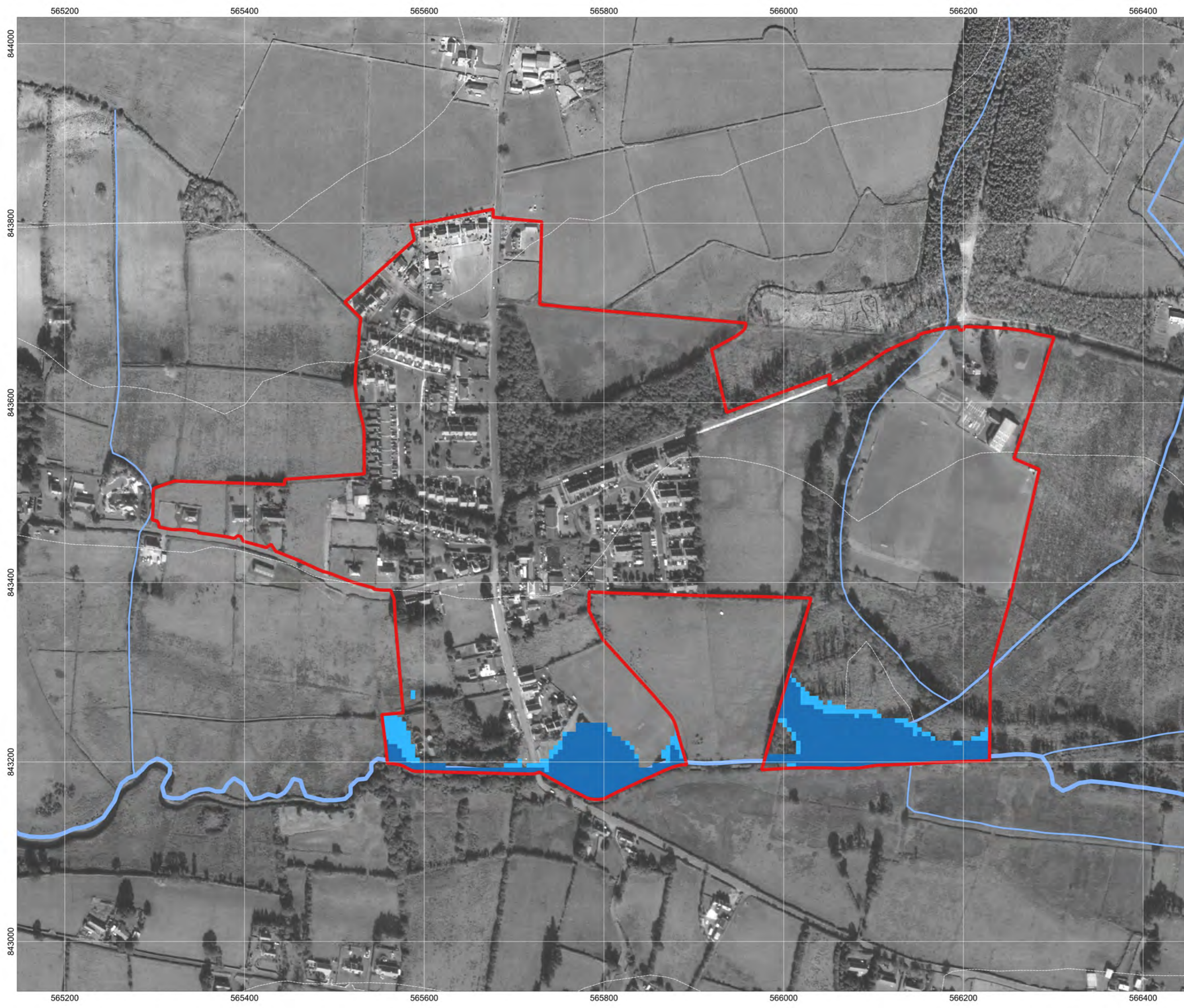
Carney  
(Rural Village)  
GSI Historical Flood Data and  
Groundwater Flooding  
Predictive Modeling

-  Settlement Boundary
  -  Other County Boundary
  -  WFD River Sub Basin
  -  Lake
  -  River or Stream
- GSI Groundwater Flooding Predictive Model**
-  High Probability
  -  Medium Probability
  -  Low Probability
- GSI Historical Flood Data**
- Surface Water Flooding**
-  Winter 2015-2016 Surface Water Flooding
- Maximum Historic Groundwater Flooding**
-  Groundwater
  -  Groundwater/Surface Water










Coordinates in ITM  
© Google 2024  
© OSI & EPA (CC BY 4.0) / EU DEM  
Contains Irish Public Sector Data  
(Geological Survey Ireland) (CC BY-NC-ND 4.0)





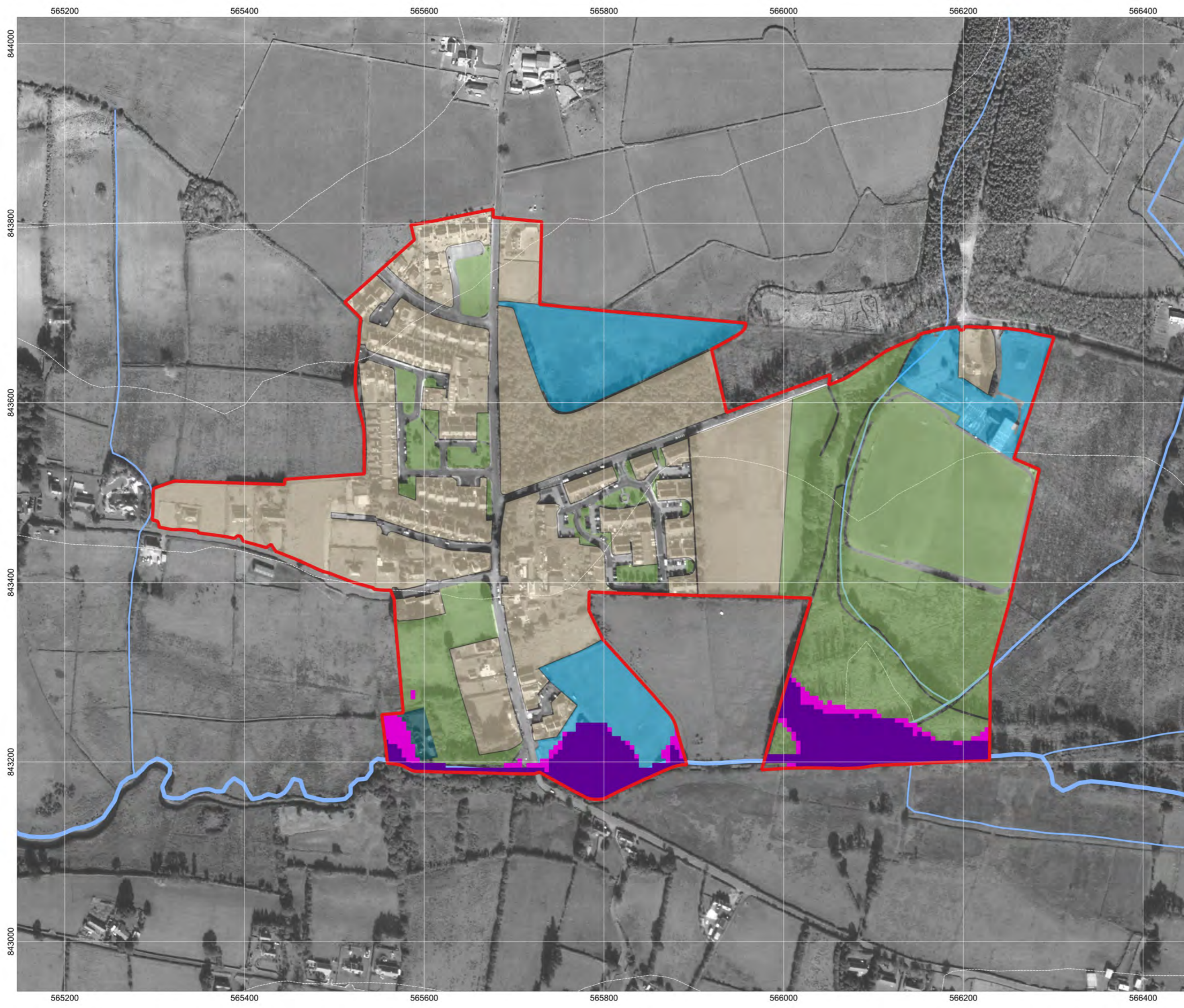
# SFRA Sligo County Development Plan 2024-2030

Carney  
(Rural Village)  
Indicative Flood Zones

-  Settlement Boundary
-  Other County Boundary
-  WFD River Sub Basin
-  Lake
-  River or Stream
-  Flood Zone A
-  Flood Zone B





Coordinates in ITM  
© Google 2024  
© OSI & EPA (CC BY 4.0) / EU DEM





# SFRA Sligo County Development Plan 2024-2030

Carney  
(Rural Village)  
Land Use Zoning with  
Indicative Flood Zone  
Overlaid

-  Settlement Boundary
-  WFD River Sub Basin

### Indicative Flood Zones

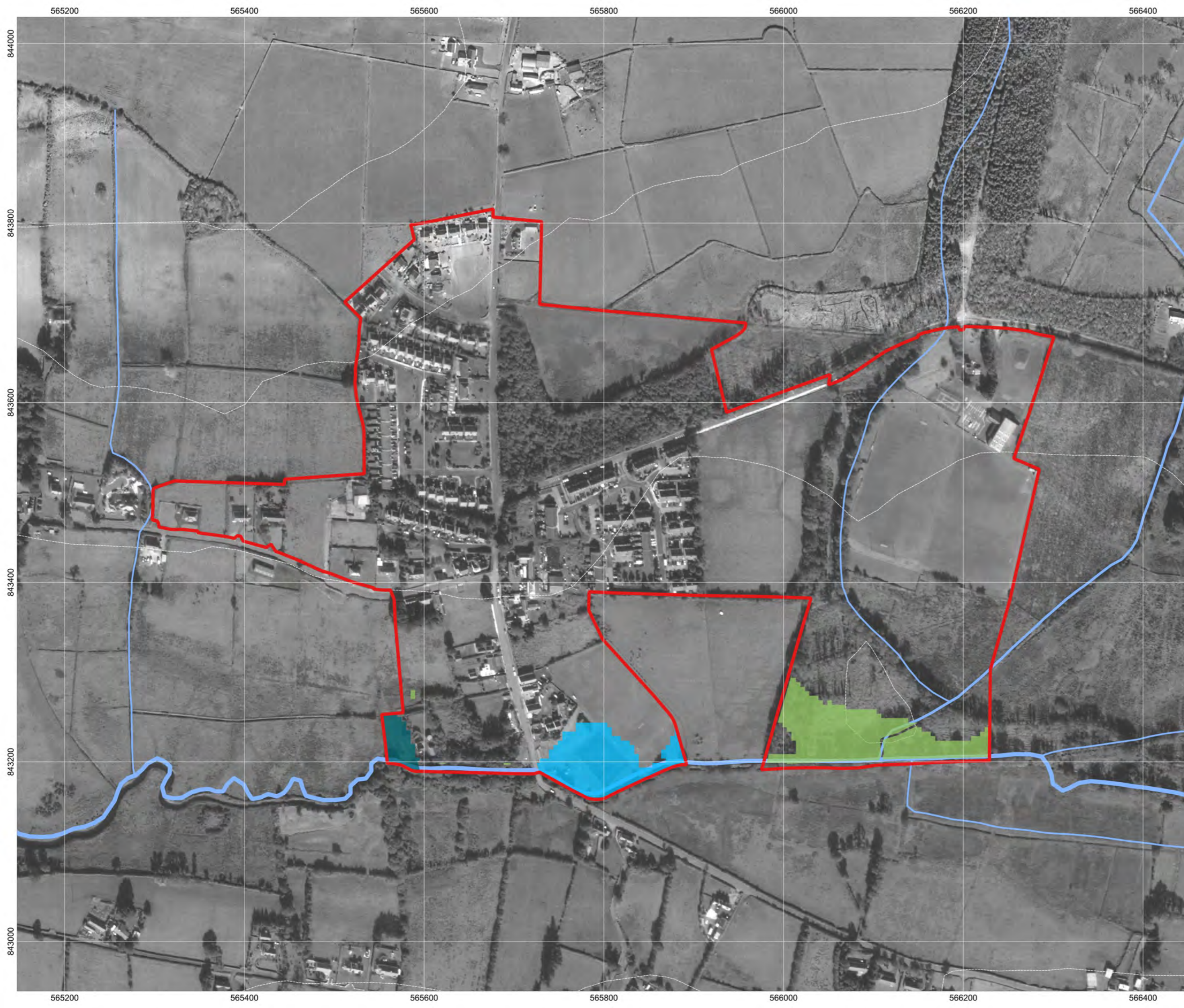
-  Flood Zone A
-  Flood Zone B

### Land Use Zoning

-  CF - Community Facilities
-  OS - open space and recreational amenities
-  RV - Rural Village
-  TU - transport and utilities infrastructure



Coordinates in ITM  
© Google 2024  
© OSI & EPA (CC BY 4.0) / EU DEM



# SFRA Sligo County Development Plan 2024-2030

Carney  
(Rural Village)  
Land Use Zoning and  
Indicative Flood Zone  
Intersects






-  Settlement Boundary
-  WFD River Sub Basin
- Land Use Zoning & Indicative Flood Zone Intersects**
-  CF - Community Facilities
-  OS - open space and recreational amenities
-  TU - transport and utilities infrastructure



Coordinates in ITM  
© Google 2024  
© OSI & EPA (CC BY 4.0) / EU DEM

# SFRA Sligo County Development Plan 2024-2030

Castlebaldwin  
(Rural Village)  
OPW Historical Flood Data

-  Settlement Boundary
-  Other County Boundary
-  WFD River Sub Basins
-  Lake
-  River or Stream

- ### OPW Past Flood Events
-  Single Flood Event
  -  Recurring Flood Event
  -  Past Flood Extents

- ### Land Commission
-  Benefited Land

- ### Drainage District
-  Channel
  -  Embankment
  -  Benefited Land

- ### Arterial Drainage Scheme
-  Channel
  -  Embankment
  -  Benefited Land



Coordinates in ITM  
© Google 2024  
© OSI & EPA (CC BY 4.0) / EU DEM  
Contains Office of Public Works information  
© Office of Public Works